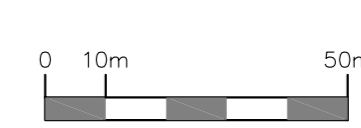
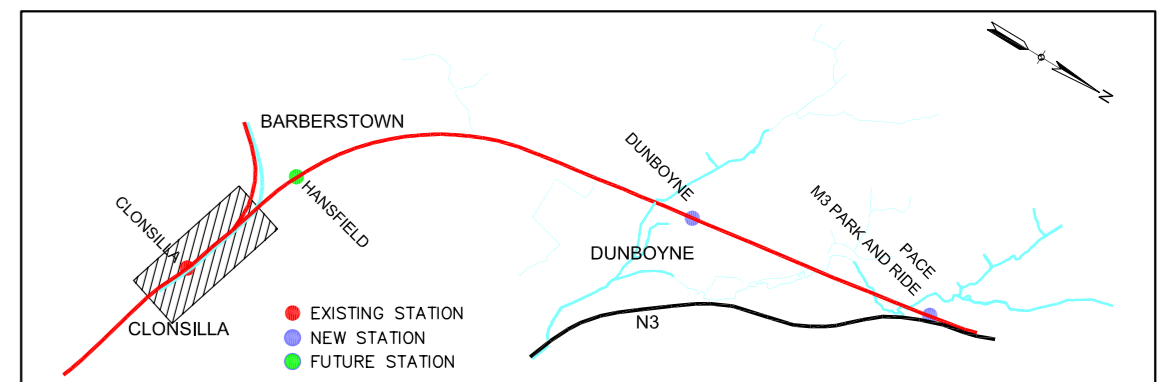
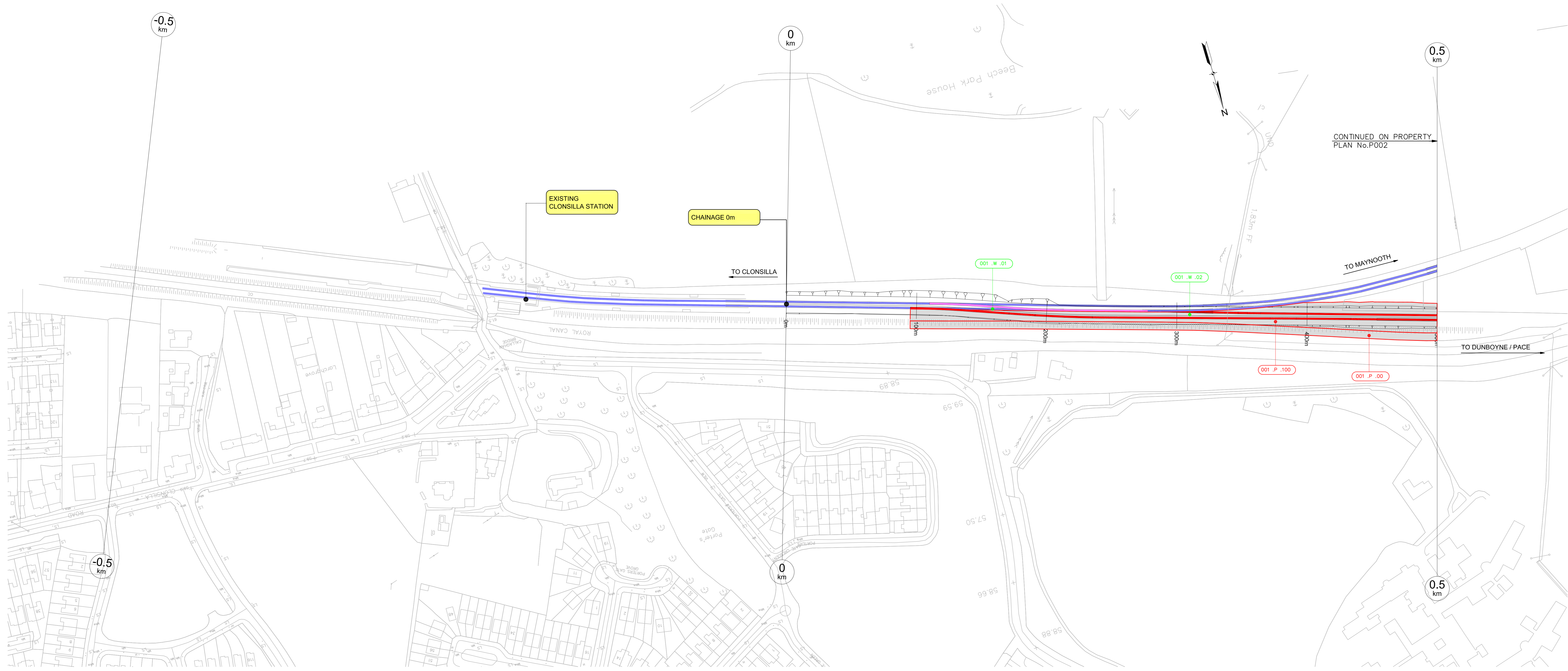


# PROPERTY PLAN

CH-500m - CH.500m - CLONSILLA STATION  
 SCALE 1:1250

NOTES	
1. THIS PLAN MUST BE READ IN CONJUNCTION WITH THE 'SCHEDULES TO THE DRAFT LEGAL ORDER', THE ENVIRONMENTAL IMPACT STATEMENT AND ALIGNMENT PLAN No. 001 WHICH REFERENCES THE CORRESPONDING STRUCTURE PLANS.	
2. PROJECT CHAINAGE IS IN KILOMETRES (KM).	
LEGEND	
PROPERTY REFERENCES ARE SHOWN IN A CAPSULE CONTAINING A SPECIFIC ALPHA NUMERIC REFERENCE FOR EACH PLOT OF LAND. (SEE BELOW)	
1. RED CAPSULES - INDICATING PERMANENT LAND ACQUISITION	
2. BLUE CAPSULES - INDICATING TEMPORARY LAND ACQUISITION	
3. GREEN CAPSULES - INDICATING RIGHTS OF WAY TO BE EXTINGUISHED OR INTERRUPTED	
4. ORANGE CAPSULES - INDICATING RIGHTS OF WAY TO BE ACQUIRED	
FURTHER DETAILS ON THE OWNERSHIP OF LAND OR RIGHTS OF WAY ARE PROVIDED IN THE SCHEDULES TO THE DRAFT LEGAL ORDER.	
PERMANENT LAND ACQUISITION REFERENCE	<p>EXTENT OF PROPOSED PERMANENT ACQUISITION AS ALSO IDENTIFIED IN SCHEDULE 2 OF THE DRAFT LEGAL ORDER</p> <p>REF. NO. P=PERMANENT LANDTAKE PROPERTY PLAN NO.</p>
TEMPORARY LAND ACQUISITION REFERENCE	<p>EXTENT OF PROPOSED TEMPORARY ACQUISITION AND EASEMENTS AS ALSO IDENTIFIED IN SCHEDULE 10 OF THE DRAFT LEGAL ORDER</p> <p>REF. NO. T=TEMPORARY LANDTAKE PROPERTY PLAN NO.</p>
RIGHTS OF WAY TO BE EXTINGUISHED OR INTERRUPTED REFERENCE	<p>INFORMATION ON RIGHTS OF WAY TO BE EXTINGUISHED OR INTERRUPTED IS PROVIDED IN SCHEDULES 8 &amp; 9 OF THE DRAFT LEGAL ORDER</p> <p>REF. NO. B=PUBLIC RIGHT OF WAY TO BE EXTINGUISHED E=PRIVATE RIGHT OF WAY TO BE EXTINGUISHED W=RIGHT OF WAY TO BE INTERRUPTED PROPERTY PLAN NO.</p>
RIGHTS OF WAY TO BE ACQUIRED	<p>INFORMATION ON RIGHTS OF WAY TO BE ACQUIRED IS PROVIDED IN SCHEDULES 7 OF THE DRAFT LEGAL ORDER</p> <p>REF. NO. R=RIGHT OF WAY TO BE ACQUIRED PROPERTY PLAN NO.</p>
	LIMIT OF DEVIATION
	TOWN BOUNDARY
	EXISTING RAILWAY ALIGNMENT
	PROPOSED RAILWAY ALIGNMENT BY OTHERS
	PROPOSED RAILWAY ALIGNMENT
	PROJECT CHAINAGE
	OVERBRIDGE = BRIDGE OVER RAILWAY
	UNDERBRIDGE = BRIDGE UNDER RAILWAY
	FOOTBRIDGE = FOOTBRIDGE OVER RAILWAY



KEY MAP NOT TO SCALE  
 PROPERTY PLAN NO. P001