






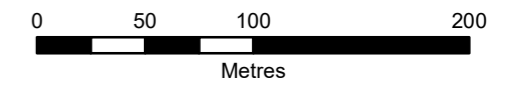




**LEGEND**

-  Level Crossing Location
-  Rail Line
-  FW2 - Depositing / Lowland River
-  WL1 - Hedgerows
-  WS1 - Scrub
-  GA1 - Improved Agricultural
-  GA2 - Amenity



**FIGURE 7.5**

0	19/12/2019	Initial Issue	GB	CC	CC	SC
Rev.	Date	Purpose of revision	Drawn	Check'd	Rev'd	Appr'd

The Rochester Building,  
28 Adelaide Street,  
Belfast, BT2 8GD.  
Tel: +44 (0)28 9032 4452  
www.jacobs.com

**Jacobs**

Client



Project

CORK LINE LEVEL CROSSINGS

Drawing Title

FIGURE 7.5  
HABITAT MAP - FANTSTOWN

Scale @ A3	1:3,500	DO NOT SCALE
Jacobs No.	32111000	










This drawing is not to be used in whole or in part other than for the intended purpose and project as defined on this drawing. Refer to the contract for full terms and conditions.

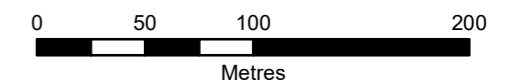
Source: Esri, DigitalGlobe, GeoEye, Earthstar Geographics, CNES/Airbus DS, USDA, USGS, AeroGRID, IGN, and the GIS User Community





**LEGEND**

-  Level Crossing Location
-  Rail Line
-  WL1 - Hedgerows
-  WL2 - Treeline
-  FW4 - Drainage Ditches
-  WS1 - Scrub
-  GA1 - Improved Agricultural
-  GS2 - Dry Meadows & Grassy Verges
-  BL3 - Building or Artificial Surfaces



**FIGURE 7.6**

0	19/12/2019	Initial Issue	GB	CC	CC	SC
Rev.	Date	Purpose of revision	Drawn	Check'd	Rev'd	Appr'd

The Rochester Building,  
28 Adelaide Street,  
Belfast, BT2 8GD.  
Tel: +44 (0)28 9032 4452  
www.jacobs.com



Client



Project

CORK LINE LEVEL CROSSINGS

Drawing Title

FIGURE 7.6  
HABITAT MAP - THOMASTOWN

Scale @ A3	1:3,500	DO NOT SCALE
Jacobs No.	32111000	











This drawing is not to be used in whole or in part other than for the intended purpose and project as defined on this drawing. Refer to the contract for full terms and conditions.

Source: Esri, DigitalGlobe, GeoEye, Earthstar Geographics, CNES/Airbus DS, USDA, USGS, AeroGRID, IGN, and the GIS User Community





**LEGEND**

-  Level Crossing Location
-  Rail Line
-  FW2 - Depositing / Lowland River
-  WL1 - Hedgerows
-  WL2 - Treeline
-  FW4 - Drainage Ditches
-  WS1 - Scrub
-  WD1 - Broadleaved Woodland
-  GA1 - Improved Agricultural Grassland
-  GS4 - Wet Grassland



**FIGURE 7.7**

0	19/12/2019	Initial Issue	GB	CC	CC	SC
Rev.	Date	Purpose of revision	Drawn	Check'd	Rev'd	Appr'd

The Rochester Building,  
28 Adelaide Street,  
Belfast, BT2 8GD.  
Tel: +44 (0)28 9032 4452  
www.jacobs.com

**Jacobs**

Client



Project

CORK LINE LEVEL CROSSINGS

Drawing Title

FIGURE 7.7  
HABITAT MAP - BALLYHAY

Scale @ A3	1:3,500	DO NOT SCALE
Jacobs No.	32111000	













This drawing is not to be used in whole or in part other than for the intended purpose and project as defined on this drawing. Refer to the contract for full terms and conditions.

Source: Esri, DigitalGlobe, GeoEye, Earthstar Geographics, CNES/Airbus DS, USDA, USGS, AeroGRID, IGN, and the GIS User Community





**LEGEND**

-  Level Crossing Location
-  Rail Line
-  WL1 - Hedgerows
-  WL2 - Treeline
-  FS2 - Tall Herb Swamps (corresponds to Annex I habitat 6430 Hydrophilous tall herb)
-  FW4 - Drainage Ditches
-  WS1 - Scrub
-  GA1 - Improved Agricultural Grassland
-  GA2 - Amenity Grassland
-  GS2 - Dry Meadows & Grassy Verges
-  GS4 - Wet Grassland
-  BL3 - Building or Artificial Surfaces



**FIGURE 7.8**

0	19/12/2019	Initial Issue	GB	CC	CC	SC
Rev.	Date	Purpose of revision	Drawn	Check'd	Rev'd	Appr'd

The Rochester Building,  
28 Adelaide Street,  
Belfast, BT2 8GD.  
Tel: +44 (0)28 9032 4452  
www.jacobs.com

**Jacobs**

Client



Project

CORK LINE LEVEL CROSSINGS

Drawing Title

FIGURE 7.8  
HABITAT MAP - NEWTOWN & BALLYCOSKERY









Scale @ A3	1:3,500	DO NOT SCALE
Jacobs No.	32111000	

This drawing is not to be used in whole or in part other than for the intended purpose and project as defined on this drawing. Refer to the contract for full terms and conditions.





**LEGEND**

-  Level Crossing Location
-  Rail Line
-  WL1 - Hedgerows
-  WL2 - Treeline
-  FW4 - Drainage Ditches
-  WS1 - Scrub
-  GA1 - Improved Agricultural Grassland
-  BL3 - Building or Artificial Surfaces



**FIGURE 7.9**

0	19/12/2019	Initial Issue	GB	CC	CC	SC
Rev.	Date	Purpose of revision	Drawn	Check'd	Rev'd	Appr'd

The Rochester Building,  
28 Adelaide Street,  
Belfast, BT2 8GD.  
Tel: +44 (0)28 9032 4452  
www.jacobs.com



Client



Project  
CORK LINE LEVEL CROSSINGS

Drawing Title  
FIGURE 7.9  
HABITAT MAP - SHINANAGH

Scale @ A3	1:3,500	DO NOT SCALE
Jacobs No.	32111000	












This drawing is not to be used in whole or in part other than for the intended purpose and project as defined on this drawing. Refer to the contract for full terms and conditions.


Source: Esri, DigitalGlobe, GeoEye, Earthstar Geographics, CNES/Airbus DS, USDA, USGS, AeroGRID, IGN, and the GIS User Community





**LEGEND**

-  Level Crossing Location
-  Rail Line
-  FW2 - Depositing / Lowland River
-  WL1 - Hedgerows
-  BL1 - Stone Walls
-  FW4 - Drainage Ditches
-  WS1 - Scrub
-  GA1 - Improved Agricultural Grassland
-  GS2 - Dry Meadows & Grassy Verges  
(corresponds to Annex I habitat 6510 Lowland hay meadow)
-  GS4 - Wet Grassland
-  BL3 - Building or Artificial Surfaces



**FIGURE 7.10**

0	19/12/2019	Initial Issue	GB	CC	CC	SC
Rev.	Date	Purpose of revision	Drawn	Check'd	Rev'd	Appr'd

The Rochester Building,  
28 Adelaide Street,  
Belfast, BT2 8GD.  
Tel: +44 (0)28 9032 4452  
www.jacobs.com

**Jacobs**

Client



Project

CORK LINE LEVEL CROSSINGS

Drawing Title

FIGURE 7.10  
HABITAT MAP - BUTTEVANT

Scale @ A3	1:3,500	DO NOT SCALE
Jacobs No.	32111000	

This drawing is not to be used in whole or in part other than for the intended purpose and project as defined on this drawing. Refer to the contract for full terms and conditions.

Sources: Esri, DigitalGlobe, GeoEye, Earthstar Geographics, CNES/Airbus DS, USDA, USGS, AeroGRID, IGN, and the GIS User Community