# FIGURE 7K
# XC215 - SHINANAGH

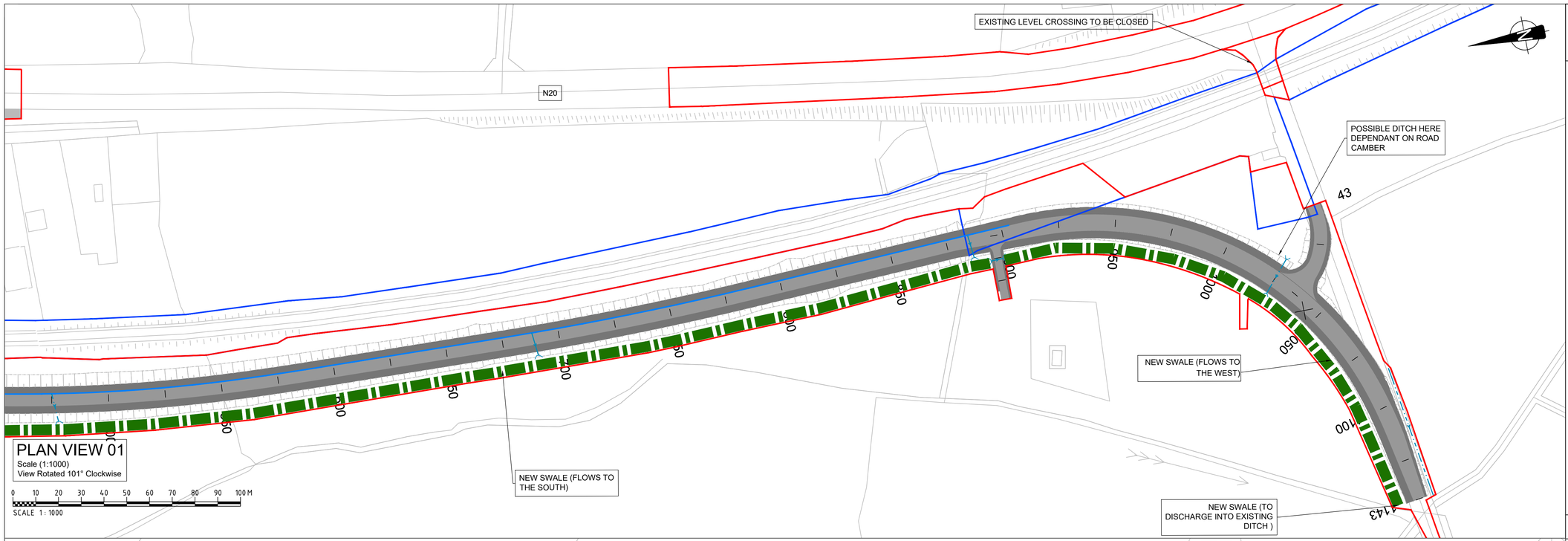


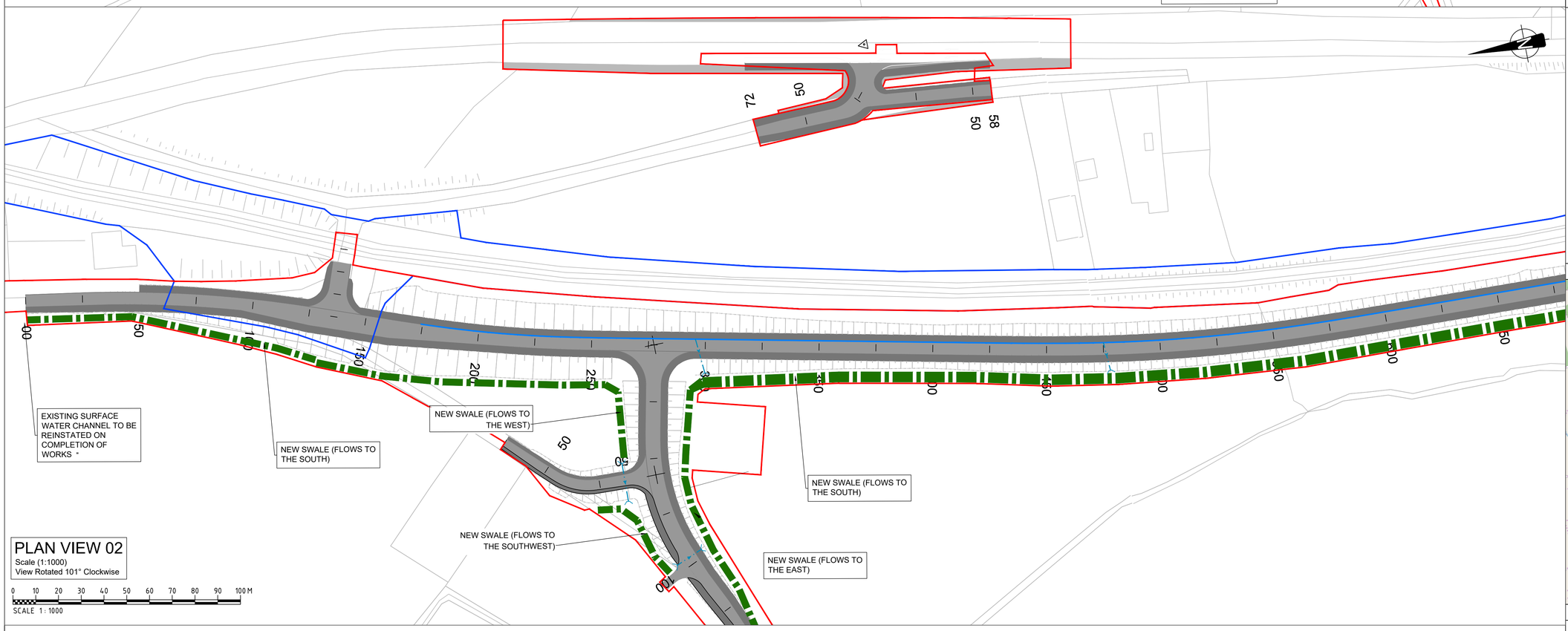


**NOTES:**

1. ALL DIMENSIONS ARE IN METRES UNLESS OTHERWISE STATED
2. THIS DRAWING IS TO BE USED ONLY FOR THE DESIGN ELEMENTS IDENTIFIED IN THE TITLE BOX.
3. THIS DRAWING IS TO BE READ IN CONJUNCTION WITH ALL OTHER RELEVANT DESIGN DRAWINGS.
4. PRELIMINARY DESIGN DETAILS ARE SUBJECT TO CHANGE AT DETAILED DESIGN STAGE.

## LEGEND

- PROPOSED ROAD ALIGNMENT
- PROPOSED FOOTWAY PAVEMENT
- PROPOSED STRUCTURE
- RED LINE BOUNDARY
- IRISH RAIL LAND OWNERSHIP
- TOWNLAND BOUNDARY
- PROPOSED CARRIER DRAIN
- PROPOSED MANHOLE
- PROPOSED GULLY
- PROPOSED CULVERT HEADWALL
- PROPOSED DITCH / OPEN DRAIN
- PROPOSED SWALE


**DRAWING PREPARED BY:**

**NAME:** JOHN ROCKS

**COMPANY:** JACOBS ENGINEERING UK LTD.

**ADDRESS:** SECOND FLOOR, ROCHESTER BUILDING, 28 ADELAIDE STREET, BELFAST


**LOCATION PLAN**

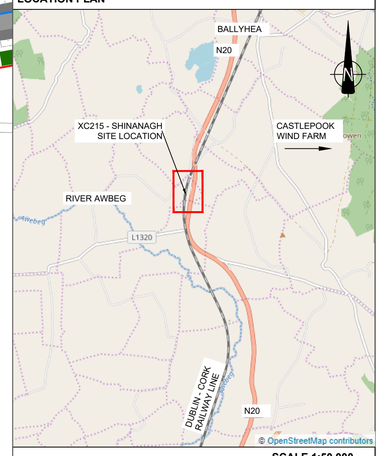


**SCALE 1:50,000**


*© Ordnance Survey Ireland. All rights reserved. Licence number EN 0039719*


CIE Iarnród Éireann Infrastructure

| Rev | By | Date | Description |
|---|---|---|---|
| 0 | JR | NOV '20 | ISSUE FOR COMMENT |

| | | | |
|---|---|---|---|
| Project: | CORK LINE LEVEL CROSSINGS | | |
| Component: | RAILWAY ORDER EIA | | |
| Title: | DRAINAGE LOCATION MAP - XC215 SHINANAGH | | |
| Designed: PH | File Name: * | | Drawing No. |
| Drawn: JR | Original scales: | PLAN 1:1000 @ A1 | 32111000-JAC-HDG-XC215-DR-CD-0001 |
| Checked: FMD | Date: | NOV '20 | |