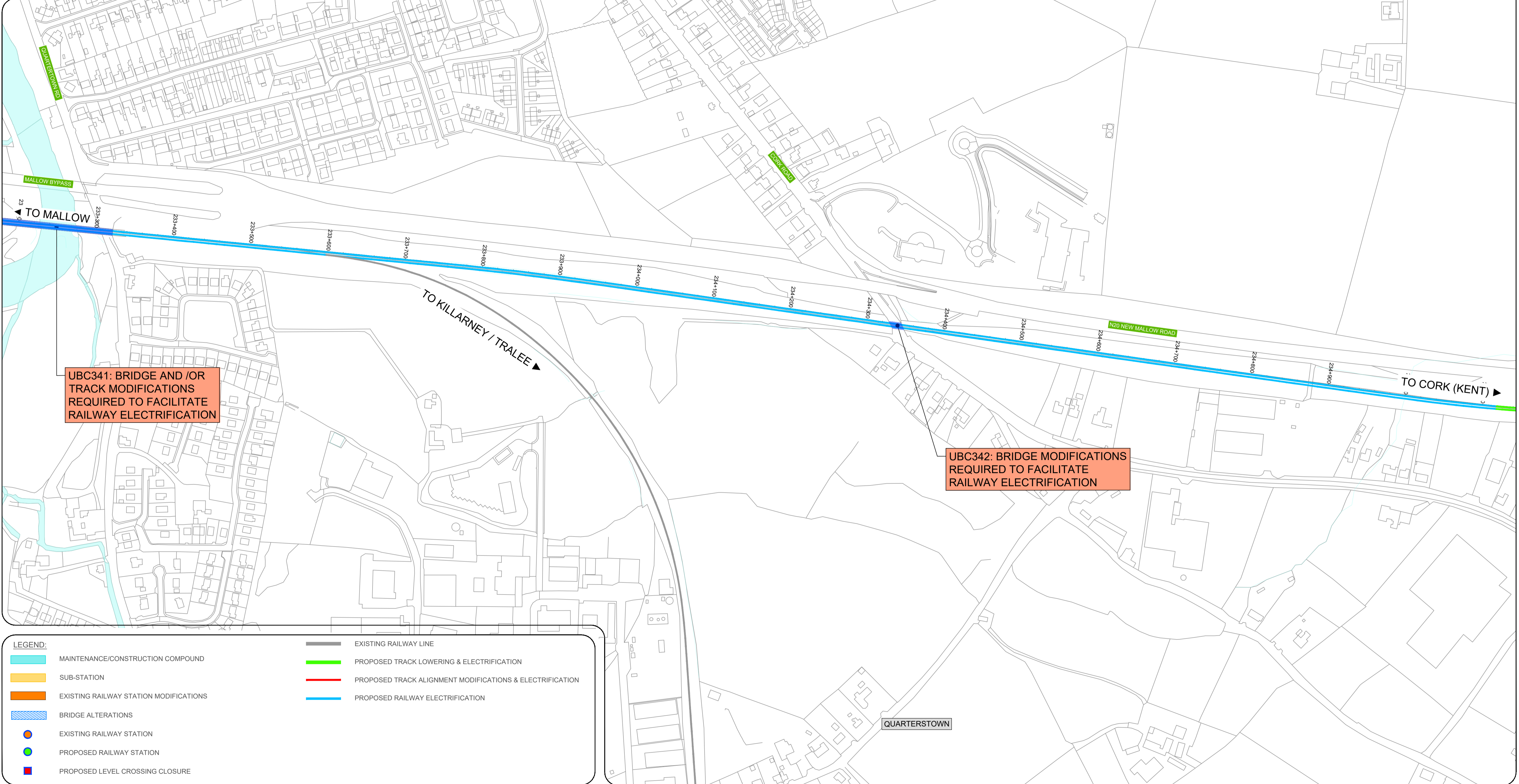
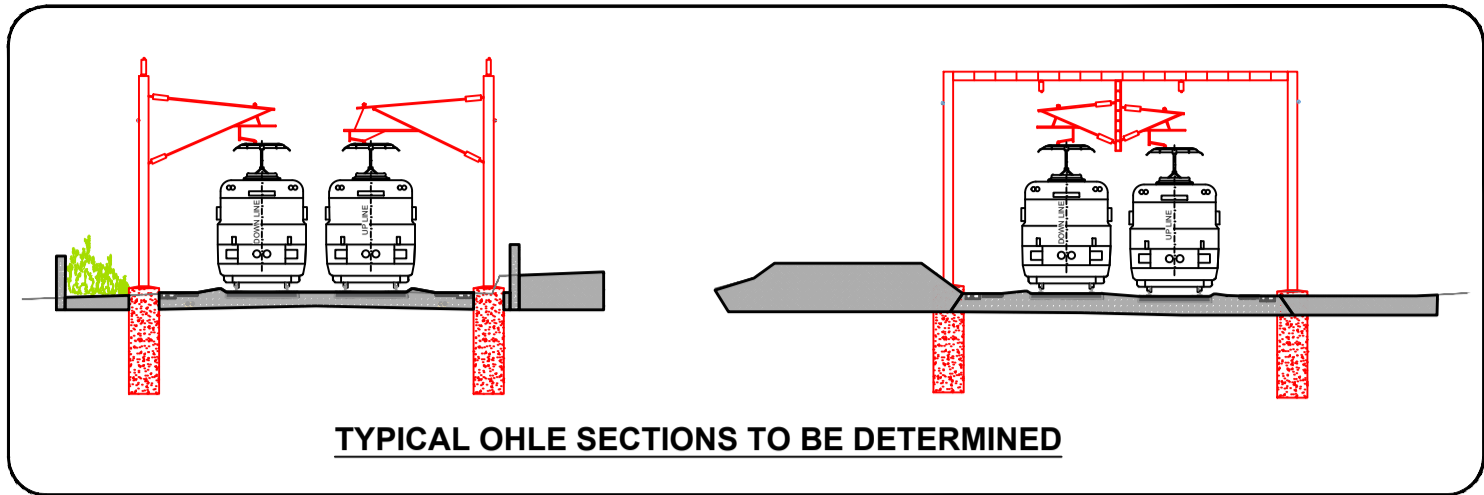


Rialtas na hÉireann
Government of Ireland

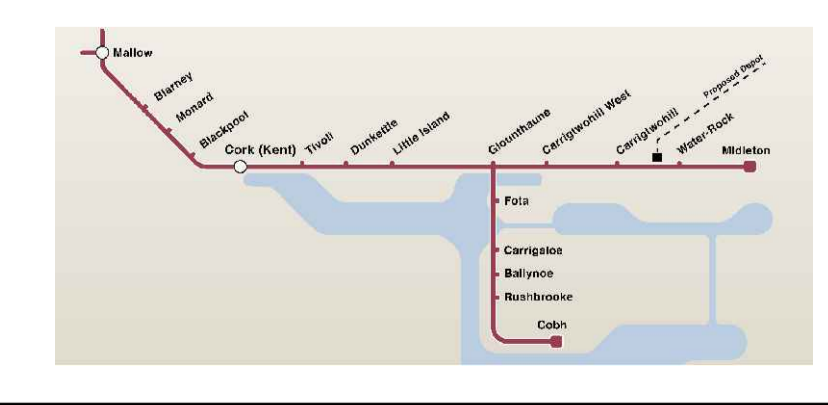
Tionscald Éireann
Project Ireland
2040

Project Title:
CORK AREA COMMUTER RAIL PROGRAMME
(Main Works)

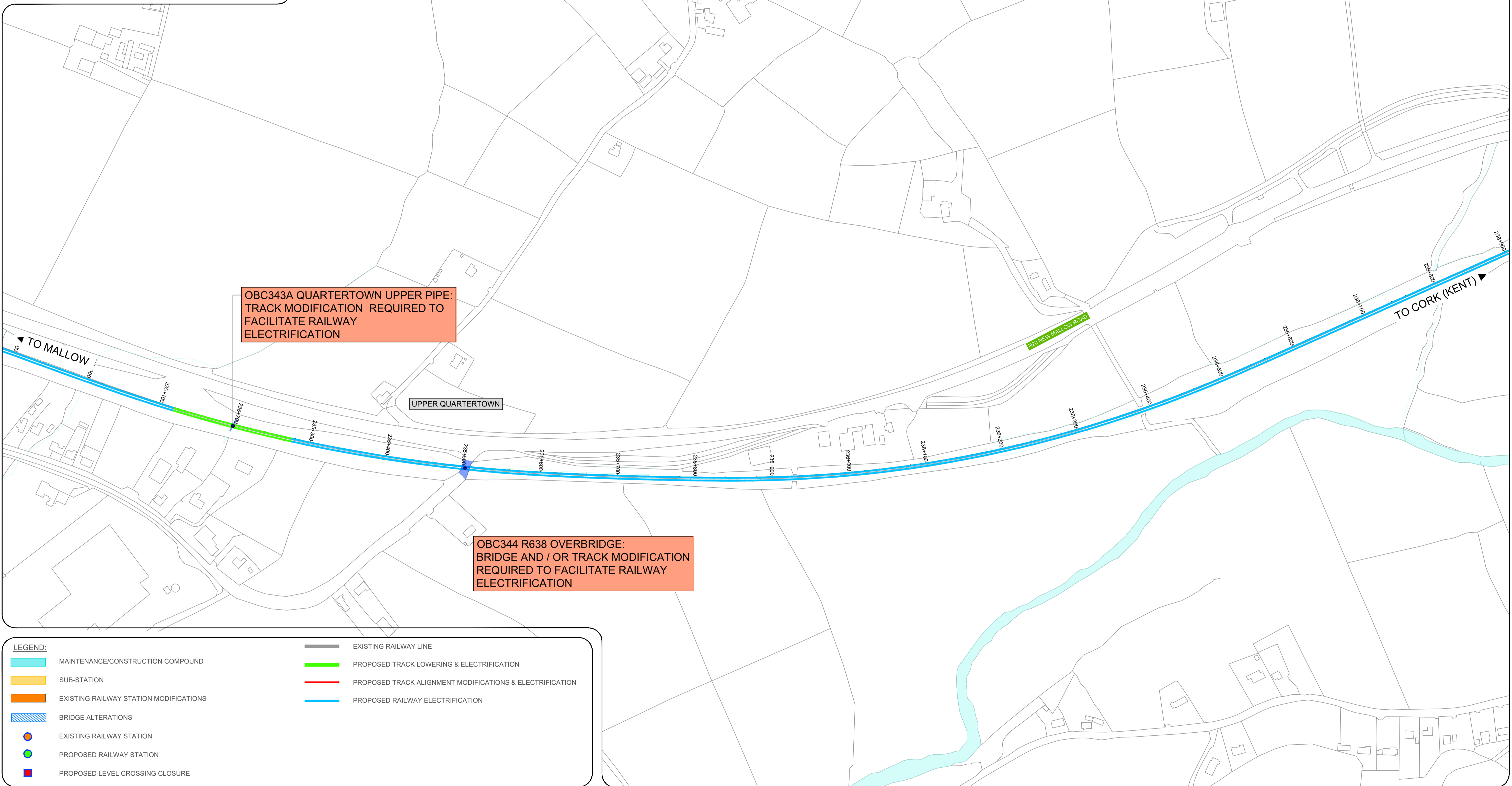
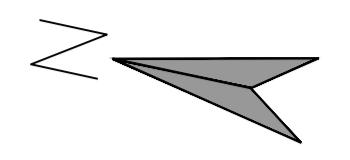
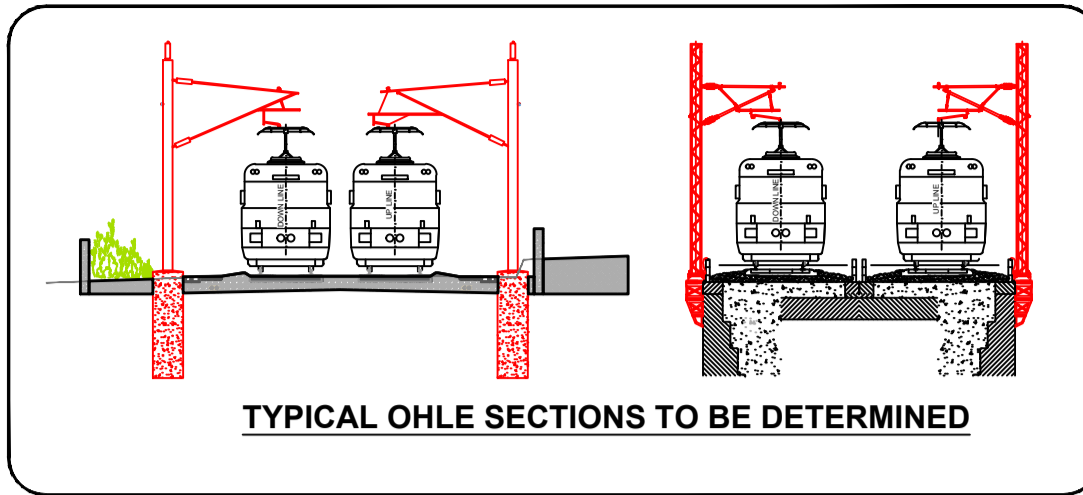
Figure Number:
FIGURE 001



© Irish Rail (2026). This drawing is confidential and the copyright in it is owned by Irish Rail. This drawing must not be either loaned, copied or otherwise reproduced in whole or in part or used for any purpose without the prior permission of Irish Rail.
 © Ordnance Survey Ireland and government of Ireland. All O.S. Data used for plans are printed under: "Copyright Ordnance Survey Ireland" Survey No. 0039726. (OSi Aerial Data or OSi Lidar Data) & Survey No. 2026/OSi_NMA_180 (OSi Vector Data).
 All elevations are in metres and relate to OSi Geoid Model (OSGM15) Mean Head as defined by existing Project Control. All Co-ordinates are in Irish Transverse Mercator Grid (ITM) as defined by OSi active GPS station Tallaght College (TLLG).

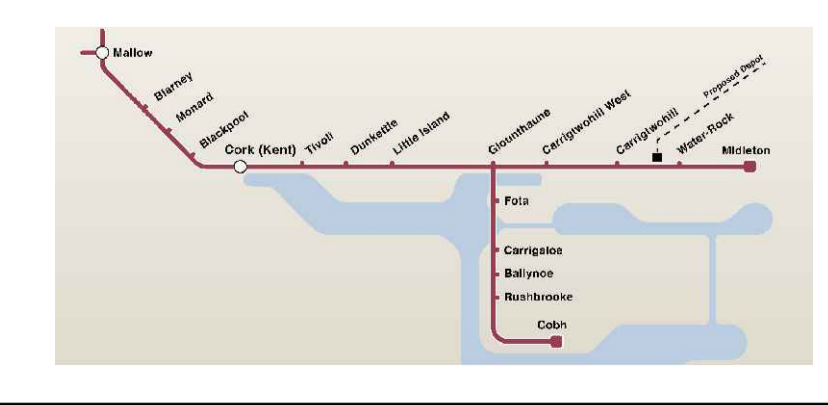


Project Title: CORK AREA COMMUTER RAIL PROGRAMME (Main Works)
 Figure Number: FIGURE 002

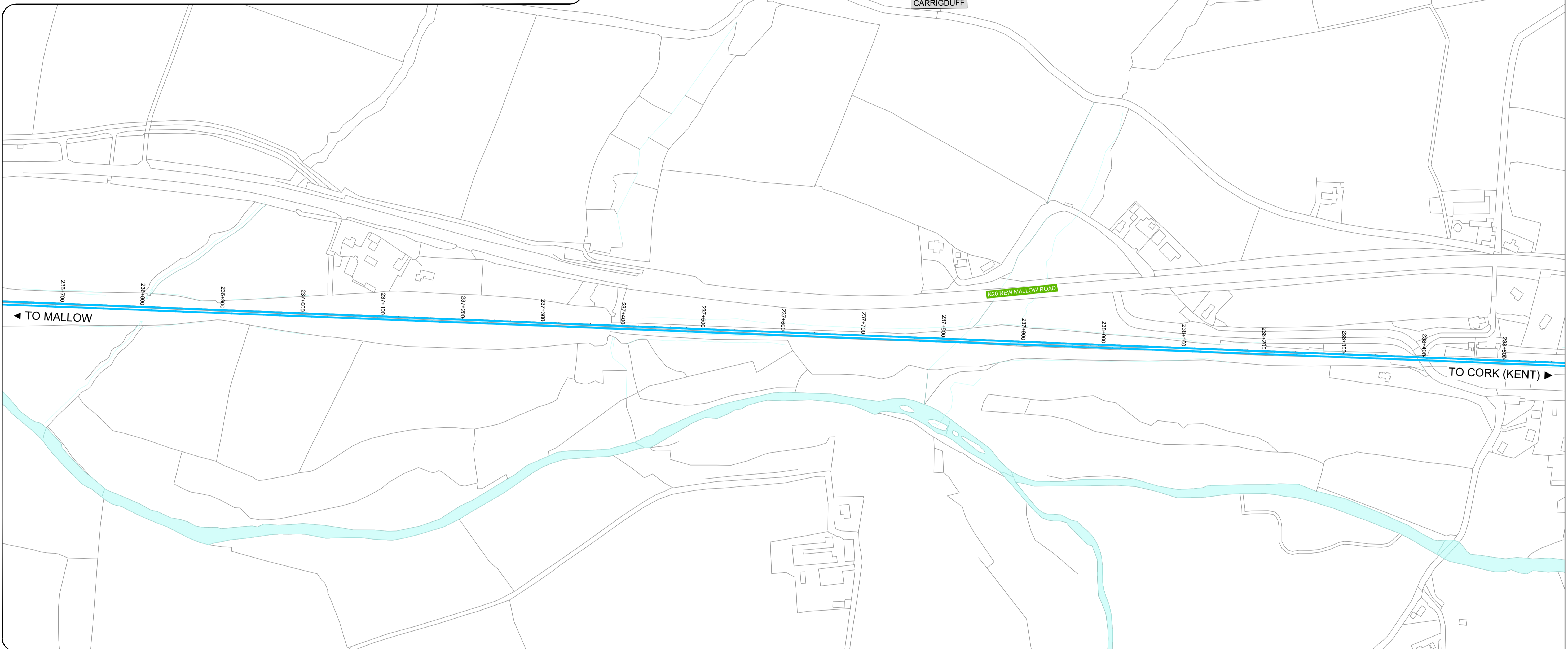
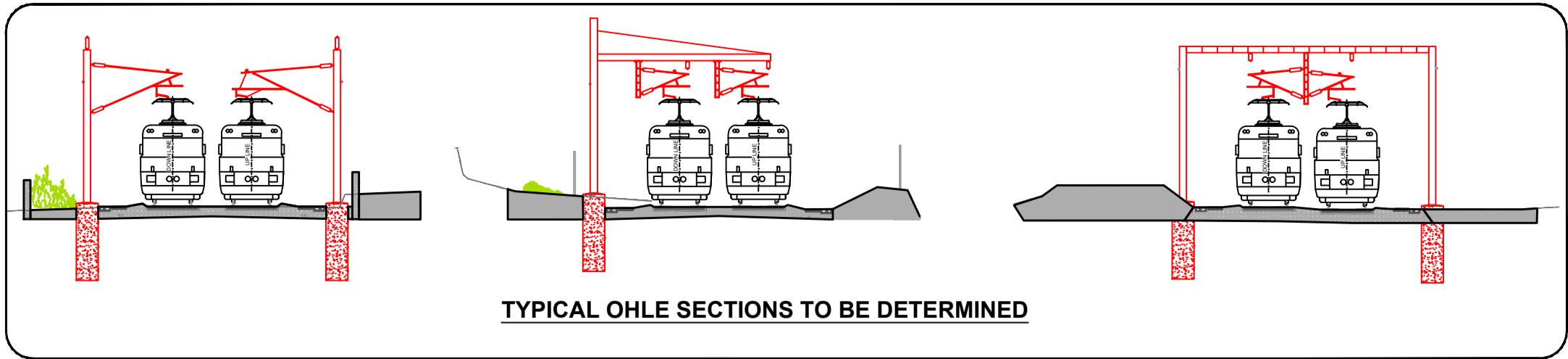


LEGEND:	
	MAINTENANCE/CONSTRUCTION COMPOUND
	SUB-STATION
	EXISTING RAILWAY STATION MODIFICATIONS
	BRIDGE ALTERATIONS
	EXISTING RAILWAY STATION
	PROPOSED RAILWAY STATION
	PROPOSED LEVEL CROSSING CLOSURE
	EXISTING RAILWAY LINE
	PROPOSED TRACK LOWERING & ELECTRIFICATION
	PROPOSED TRACK ALIGNMENT MODIFICATIONS & ELECTRIFICATION
	PROPOSED RAILWAY ELECTRIFICATION

© Irish Rail (2026). This drawing is confidential and the copyright in it is owned by Irish Rail. This drawing must not be either loaned, copied or otherwise reproduced in whole or in part or used for any purpose without the prior permission of Irish Rail.
 © Ordnance Survey Ireland and government of Ireland. All O.S. Data used for plans are printed under: "Copyright Ordnance Survey Ireland" Survey No. 0039726. (OSi Aerial Data or OSi Lidar Data) & Survey No. 2026/OSi_NMA_180 (OSi Vector Data).
 All elevations are in metres and relate to OSi Geoid Model (OSGM15) Main Head as defined by existing Project Control.
 All Co-ordinates are in Irish Transverse Mercator Grid (ITM) as defined by OSi active GPS station Tallaght College (TLLG).

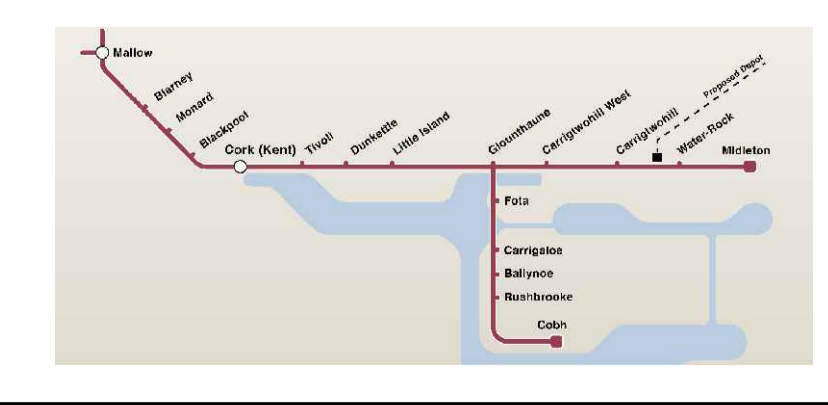


Project Title:	CORK AREA COMMUTER RAIL PROGRAMME (Main Works)
Figure Number:	FIGURE 003

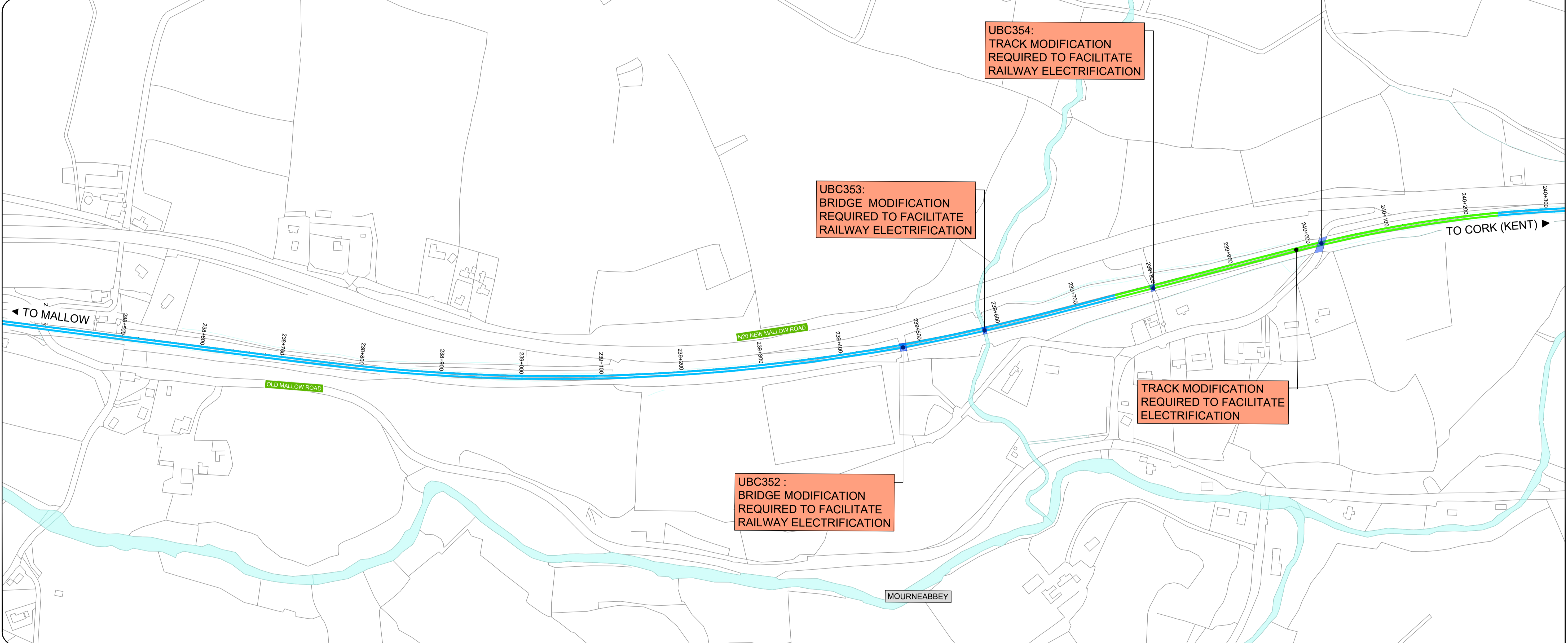
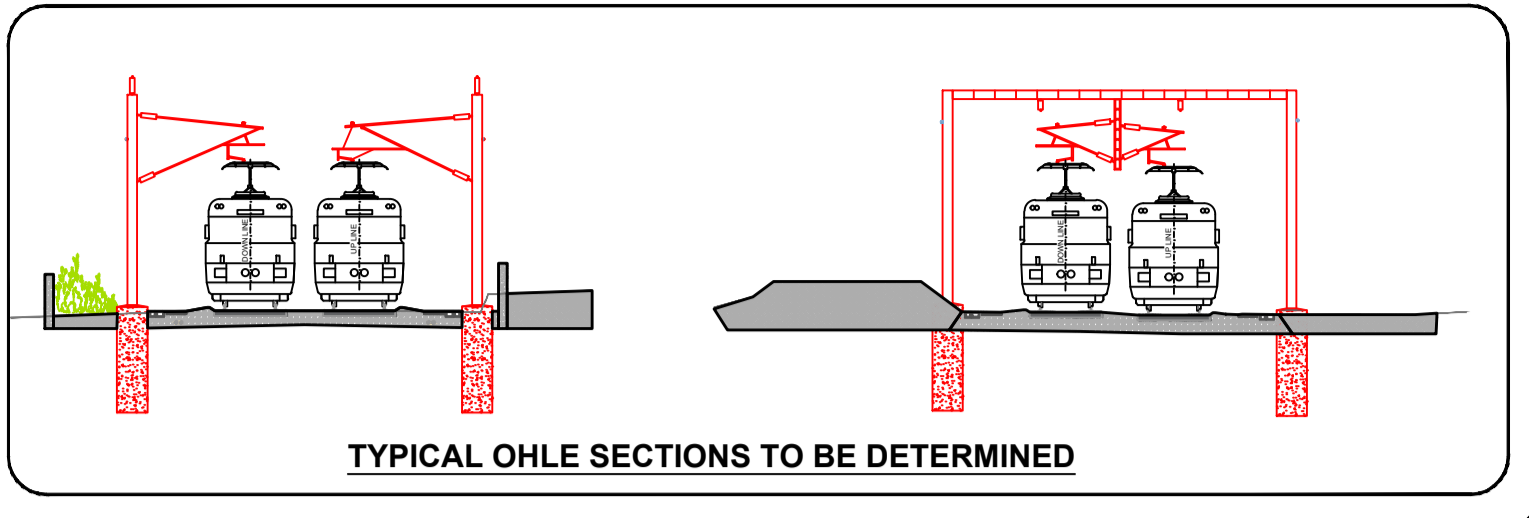


LEGEND:	
	MAINTENANCE/CONSTRUCTION COMPOUND
	SUB-STATION
	EXISTING RAILWAY STATION MODIFICATIONS
	BRIDGE ALTERATIONS
	EXISTING RAILWAY STATION
	PROPOSED RAILWAY STATION
	PROPOSED LEVEL CROSSING CLOSURE
	EXISTING RAILWAY LINE
	PROPOSED TRACK LOWERING & ELECTRIFICATION
	PROPOSED TRACK ALIGNMENT MODIFICATIONS & ELECTRIFICATION
	PROPOSED RAILWAY ELECTRIFICATION

© Irish Rail (2026). This drawing is confidential and the copyright in it is owned by Irish Rail. This drawing must not be either loaned, copied or otherwise reproduced in whole or in part or used for any purpose without the prior permission of Irish Rail.
 © Ordnance Survey Ireland and government of Ireland. All O.S. Data used for plans are printed under: "Copyright Ordnance Survey Ireland" Survey No. 0039726. (OSi Aerial Data or OSi Lidar Data) & Survey No. 2026/OSi_NMA_180 (OSi Vector Data).
 All elevations are in metres and relate to OSi Geoid Model (OSGM15) Main Head as defined by existing Project Control.
 All Co-ordinates are in Irish Transverse Mercator Grid (ITM) as defined by OSi active GPS station Tallaght College (TLLG).



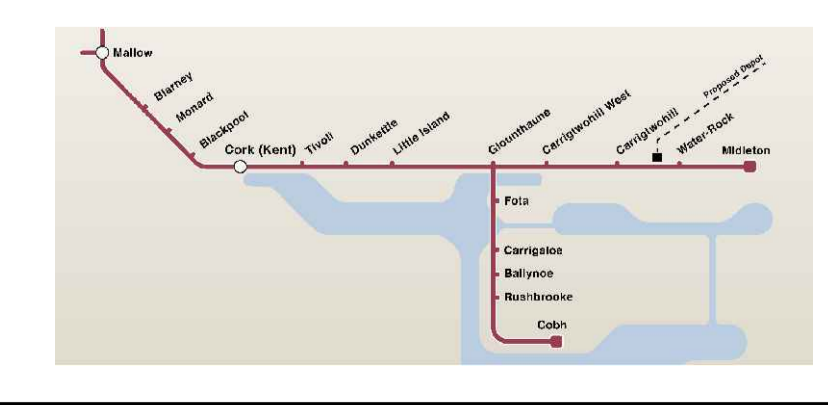
Project Title:	CORK AREA COMMUTER RAIL PROGRAMME (Main Works)
Figure Number:	FIGURE 004



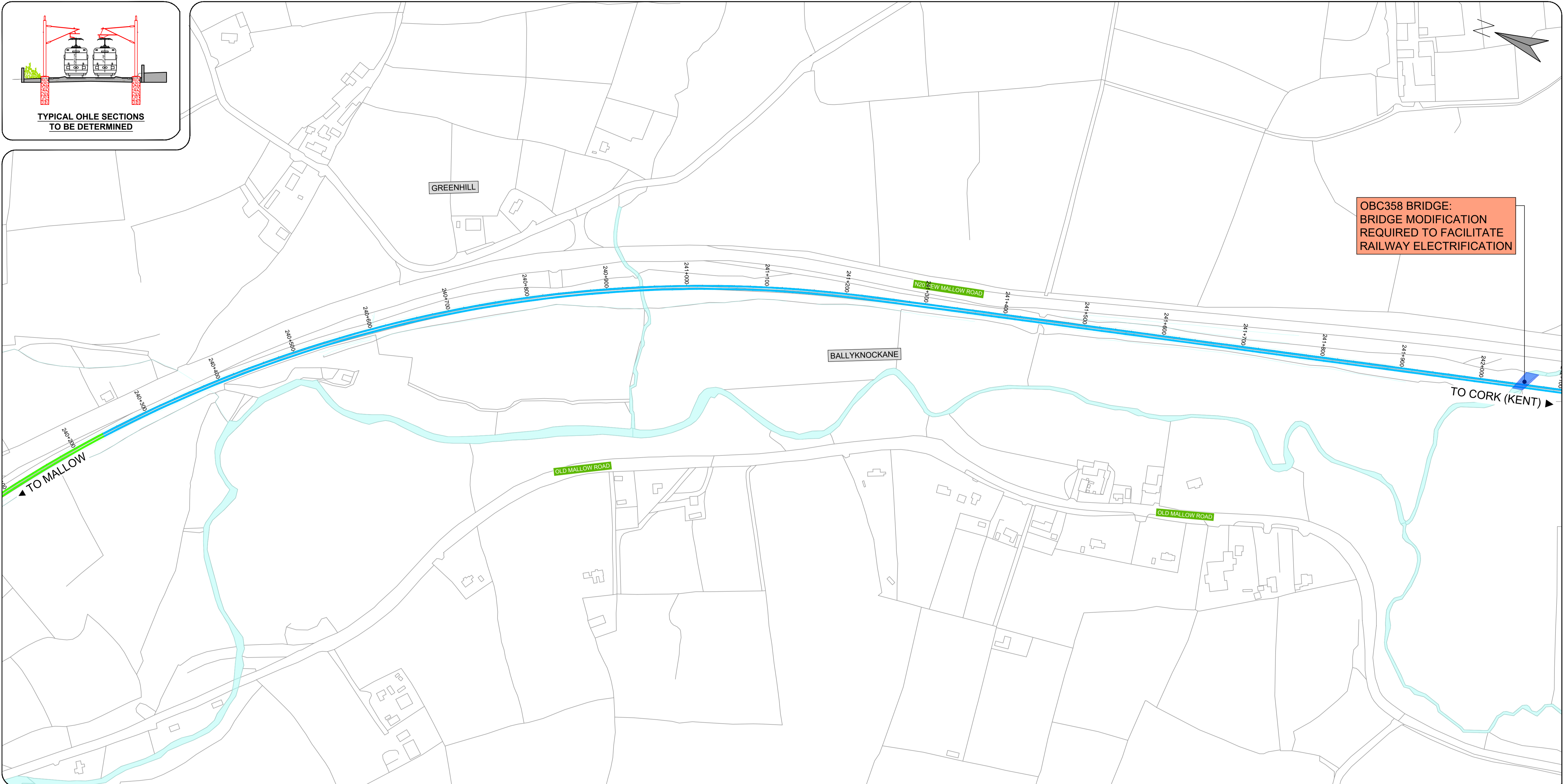
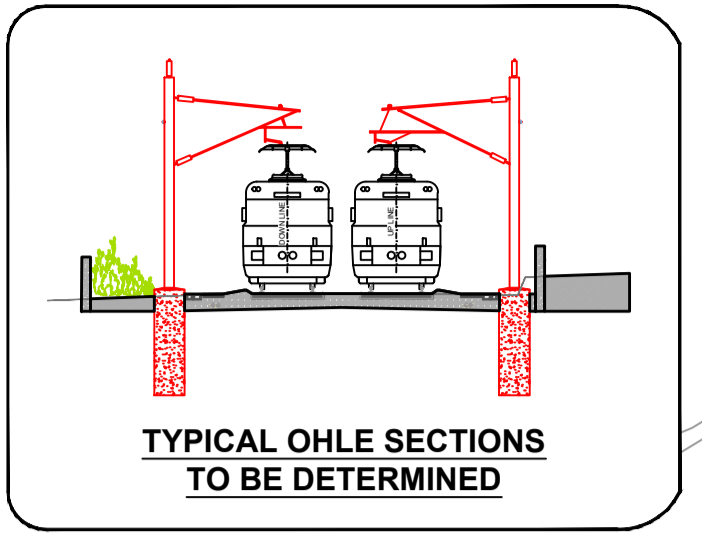
LEGEND:

	MAINTENANCE/CONSTRUCTION COMPOUND		EXISTING RAILWAY LINE
	SUB-STATION		PROPOSED TRACK LOWERING & ELECTRIFICATION
	EXISTING RAILWAY STATION MODIFICATIONS		PROPOSED TRACK ALIGNMENT MODIFICATIONS & ELECTRIFICATION
	BRIDGE ALTERATIONS		PROPOSED RAILWAY ELECTRIFICATION
	EXISTING RAILWAY STATION		
	PROPOSED RAILWAY STATION		
	PROPOSED LEVEL CROSSING CLOSURE		

© Irish Rail (2026). This drawing is confidential and the copyright in it is owned by Irish Rail. This drawing must not be either loaned, copied or otherwise reproduced in whole or in part or used for any purpose without the prior permission of Irish Rail.
 © Ordnance Survey Ireland and government of Ireland. All O.S. Data used for plans are printed under: "Copyright Ordnance Survey Ireland" Survey No. 0039726. (OSi Aerial Data or OSi Lidar Data) & Survey No. 2026/OSi_NMA_180 (OSi Vector Data).
 All elevations are in metres and relate to OSi Geoid Model (OSGM15) Mean Head as defined by existing Project Control. All Co-ordinates are in Irish Transverse Mercator Grid (ITM) as defined by OSi active GPS station Tallaght College (TLLG).

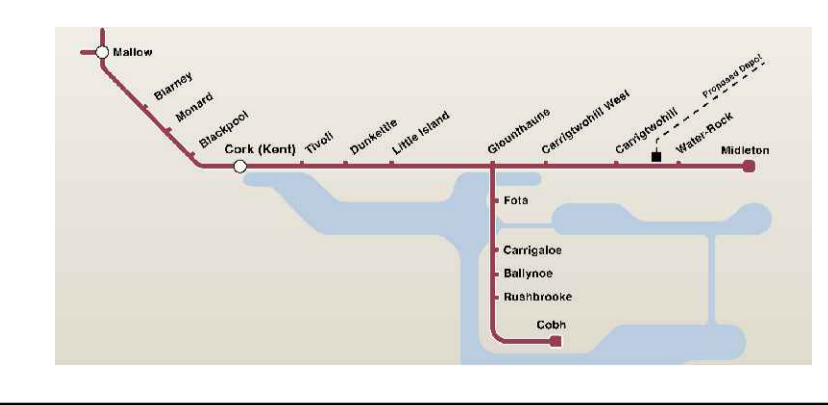


Project Title: CORK AREA COMMUTER RAIL PROGRAMME (Main Works)
 Figure Number: FIGURE 005



LEGEND:	
	MAINTENANCE/CONSTRUCTION COMPOUND
	SUB-STATION
	EXISTING RAILWAY STATION MODIFICATIONS
	BRIDGE ALTERATIONS
	EXISTING RAILWAY STATION
	PROPOSED RAILWAY STATION
	PROPOSED LEVEL CROSSING CLOSURE
	EXISTING RAILWAY LINE
	PROPOSED TRACK LOWERING & ELECTRIFICATION
	PROPOSED TRACK ALIGNMENT MODIFICATIONS & ELECTRIFICATION
	PROPOSED RAILWAY ELECTRIFICATION

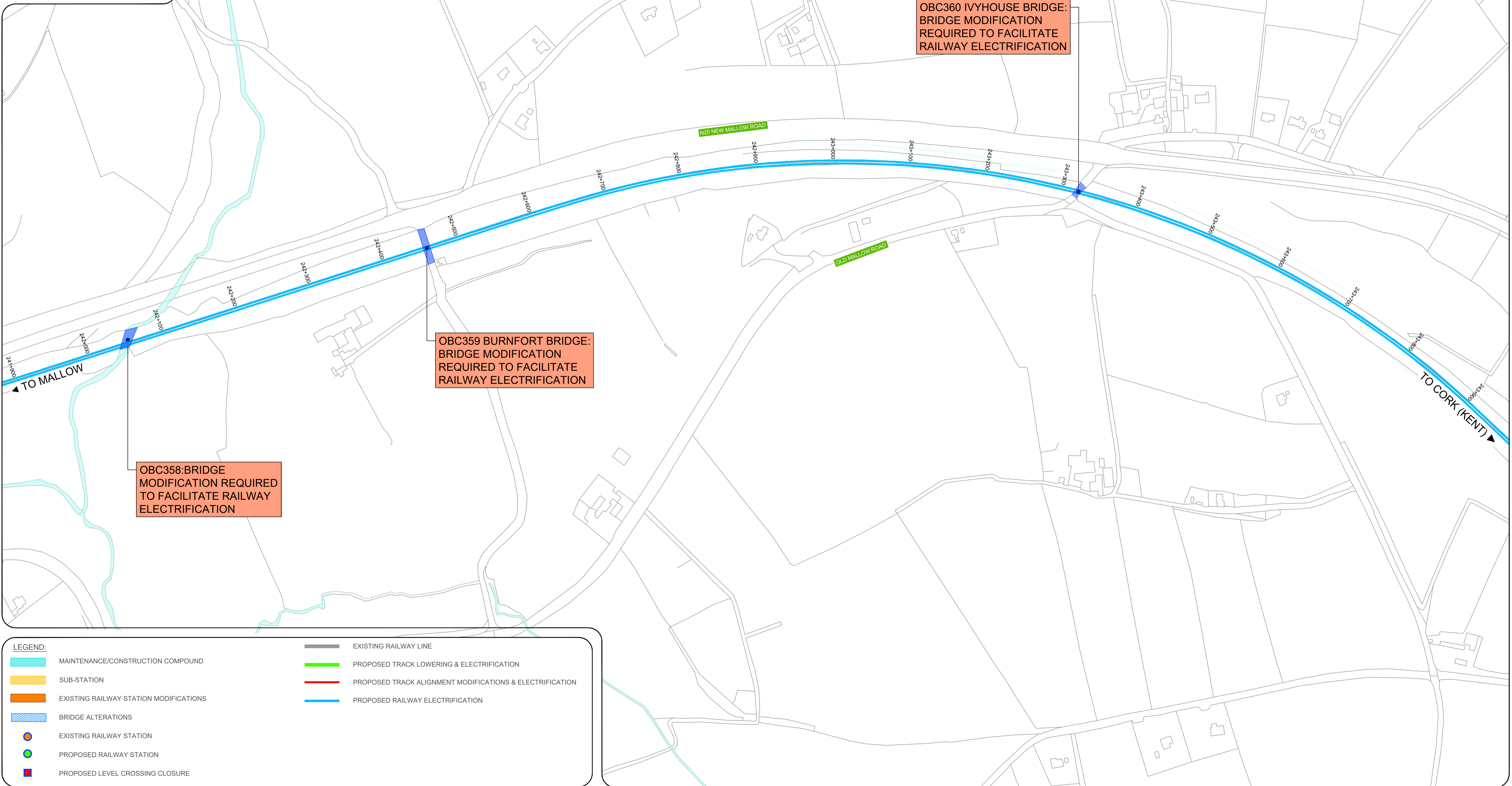
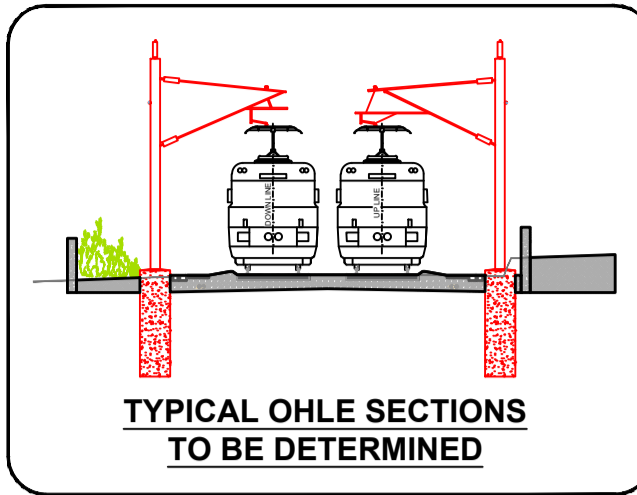
© Irish Rail (2026). This drawing is confidential and the copyright in it is owned by Irish Rail. This drawing must not be either loaned, copied or otherwise reproduced in whole or in part or used for any purpose without the prior permission of Irish Rail.
 © Ordnance Survey Ireland and government of Ireland. All O.S. Data used for plans are printed under: "Copyright Ordnance Survey Ireland" Survey No. 0039726. (OSi Aerial Data or OSi Lidar Data) & Survey No. 2026/OSi_NMA_180 (OSi Vector Data).
 All elevations are in metres and relate to OSi Geoid Model (OSGM15) Main Head as defined by existing Project Control. All Co-ordinates are in Irish Transverse Mercator Grid (ITM) as defined by OSi active GPS station Tallaght College (TLG).



Riailtas na hÉireann
Government of Ireland

Tionscadal Éireann
Project Ireland
2040

Project Title:	CORK AREA COMMUTER RAIL PROGRAMME (Main Works)
Figure Number:	FIGURE 006



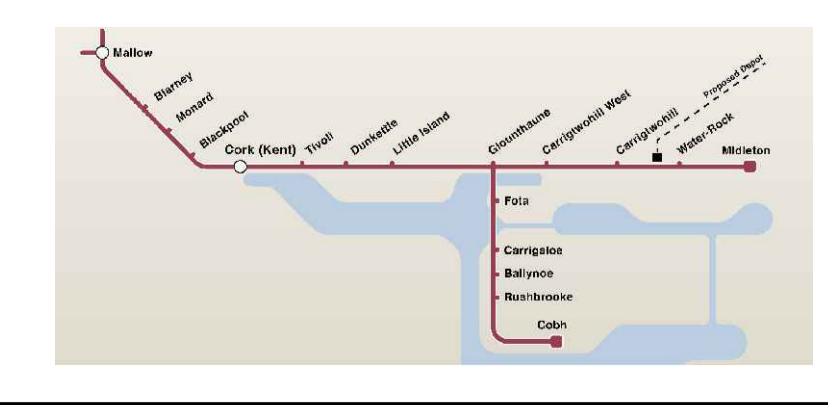
LEGEND:

	MAINTENANCE/CONSTRUCTION COMPOUND		EXISTING RAILWAY LINE
	SUB-STATION		PROPOSED TRACK LOWERING & ELECTRIFICATION
	EXISTING RAILWAY STATION MODIFICATIONS		PROPOSED TRACK ALIGNMENT MODIFICATIONS & ELECTRIFICATION
	BRIDGE ALTERATIONS		PROPOSED RAILWAY ELECTRIFICATION
	EXISTING RAILWAY STATION		
	PROPOSED RAILWAY STATION		
	PROPOSED LEVEL CROSSING CLOSURE		

© Irish Rail (2026). This drawing is confidential and the copyright in it is owned by Irish Rail. This drawing must not be either loaned, copied or otherwise reproduced in whole or in part or used for any purpose without the prior permission of Irish Rail.

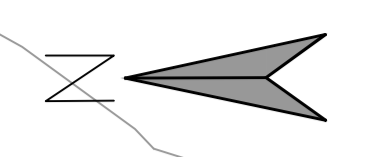
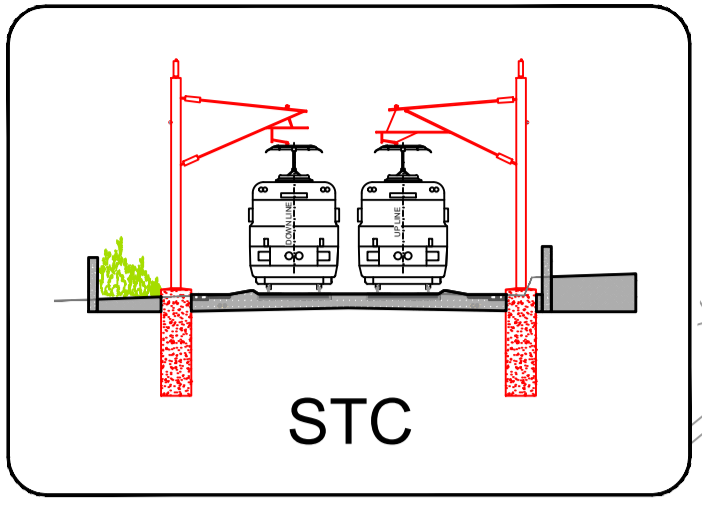
© Ordnance Survey Ireland and government of Ireland. All O.S. Data used for plans are printed under: "Copyright Ordnance Survey Ireland" Survey No. 0039726. (OSi Aerial Data or OSi Lidar Data) & Survey No. 2026/OSi_NMA_180 (OSi Vector Data).

All elevations are in metres and relate to OSi Geoid Model (OSGM15) Mean Head as defined by existing Project Control. All Co-ordinates are in Irish Transverse Mercator Grid (ITM) as defined by OSi active GPS station Tallaght College (TLLG).



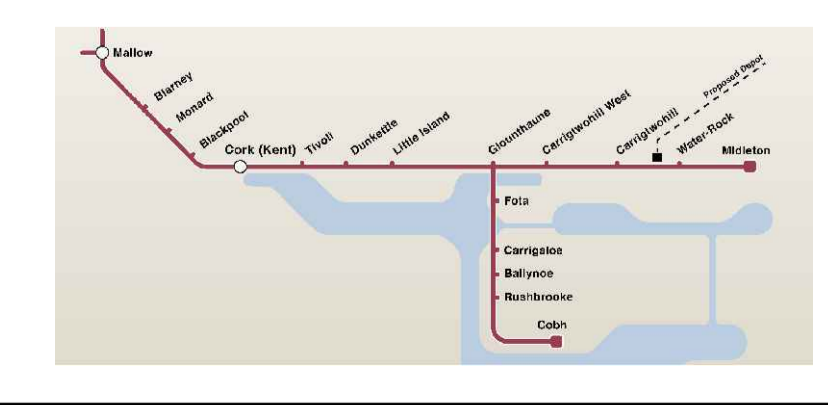
Project Title: CORK AREA COMMUTER RAIL PROGRAMME (Main Works)

Figure Number: FIGURE 007

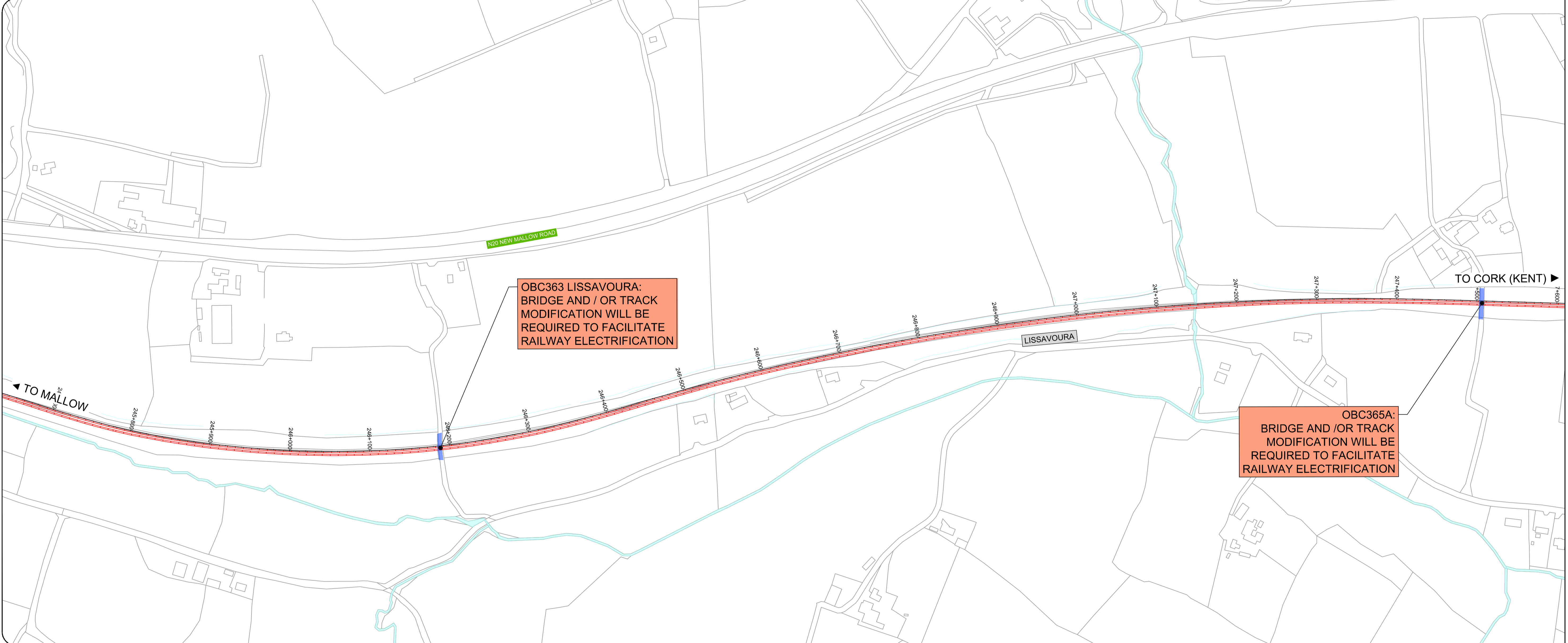
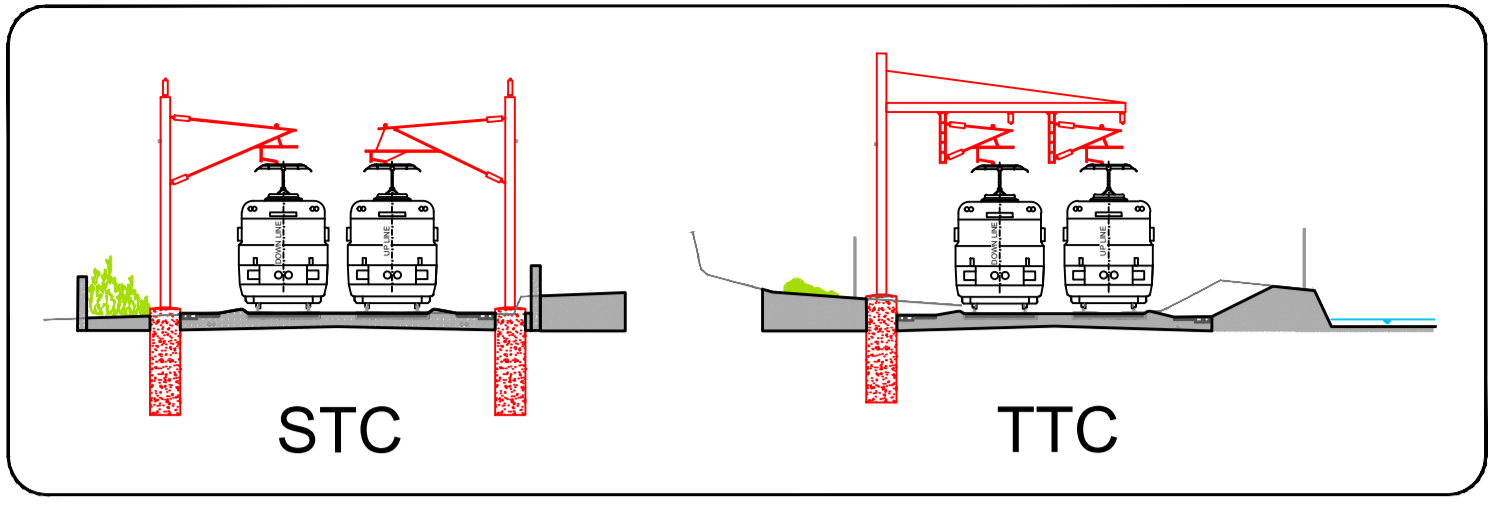


LEGEND:	
	CONSTRUCTION COMPOUND
	MAINTENANCE CONSTRUCTION COMPOUND
	SUB-STATION
	EXISTING RAILWAY STATION MODIFICATIONS
	PROPOSED DEPOT
	BRIDGE ALTERATIONS
	PROPOSED GREENWAY REALIGNMENT
	EXISTING RAILWAY LINE
	PROPOSED TRACK LOWERING & ELECTRIFICATION
	PROPOSED TRACK ALIGNMENT MODIFICATIONS & ELECTRIFICATION
	PROPOSED RAILWAY ELECTRIFICATION
	PARAPET HEIGHTENING
	EXISTING RAILWAY STATION
	PROPOSED RAILWAY STATION
	PROPOSED LEVEL CROSSING CLOSURE

© Irish Rail (2026). This drawing is confidential and the copyright in it is owned by Irish Rail. This drawing must not be either loaned, copied or otherwise reproduced in whole or in part or used for any purpose without the prior permission of Irish Rail.
 © Ordnance Survey Ireland and government of Ireland. All O.S. Data used for plans are printed under: "Copyright Ordnance Survey Ireland" Survey No. 0039726. (OSI Aerial Data or OSI Lidar Data) & Survey No. 2026/OSI_NMA_180 (OSI Vector Data).
 All elevations are in metres and relate to OSI Geoid Model (OSGM15) Main Head as defined by existing Project Control. All Co-ordinates are in Irish Transverse Mercator Grid (ITM) as defined by OSI active GPS station Tallaght College (TLLG).



Project Title: CORK AREA COMMUTER RAIL PROGRAMME (Main Works)
 Figure Number: FIGURE 008



LEGEND:

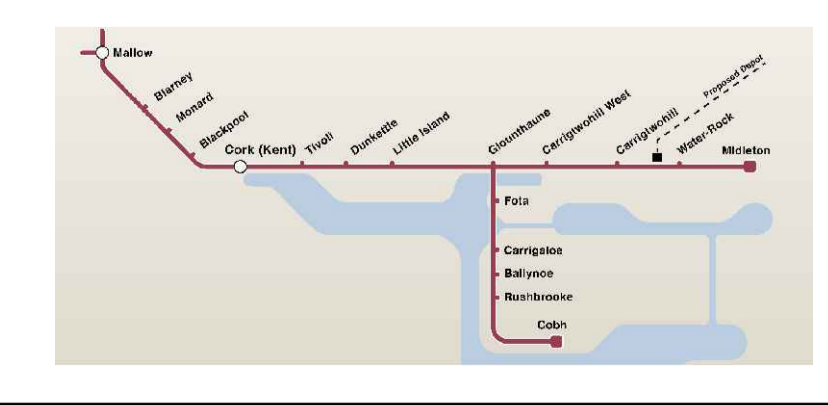
	CONSTRUCTION COMPOUND		EXISTING RAILWAY LINE
	MAINTENANCE CONSTRUCTION COMPOUND		PROPOSED TRACK LOWERING & ELECTRIFICATION
	SUB-STATION		PROPOSED TRACK ALIGNMENT MODIFICATIONS & ELECTRIFICATION
	EXISTING RAILWAY STATION MODIFICATIONS		PROPOSED RAILWAY ELECTRIFICATION
	PROPOSED DEPOT		PARAPET HEIGHTENING
	BRIDGE ALTERATIONS		EXISTING RAILWAY STATION
	PROPOSED GREENWAY REALIGNMENT		PROPOSED RAILWAY STATION
			PROPOSED LEVEL CROSSING CLOSURE

© Irish Rail (2026). This drawing is confidential and the copyright in it is owned by Irish Rail. This drawing must not be either loaned, copied or otherwise reproduced in whole or in part or used for any purpose without the prior permission of Irish Rail.

© Ordnance Survey Ireland and government of Ireland. All O.S. Data used for plans are printed under: "Copyright Ordnance Survey Ireland" Survey No. 0039726. (OSi Aerial Data or OSi Lidar Data) & Survey No. 2026/OSi_NMA_180 (OSi Vector Data).

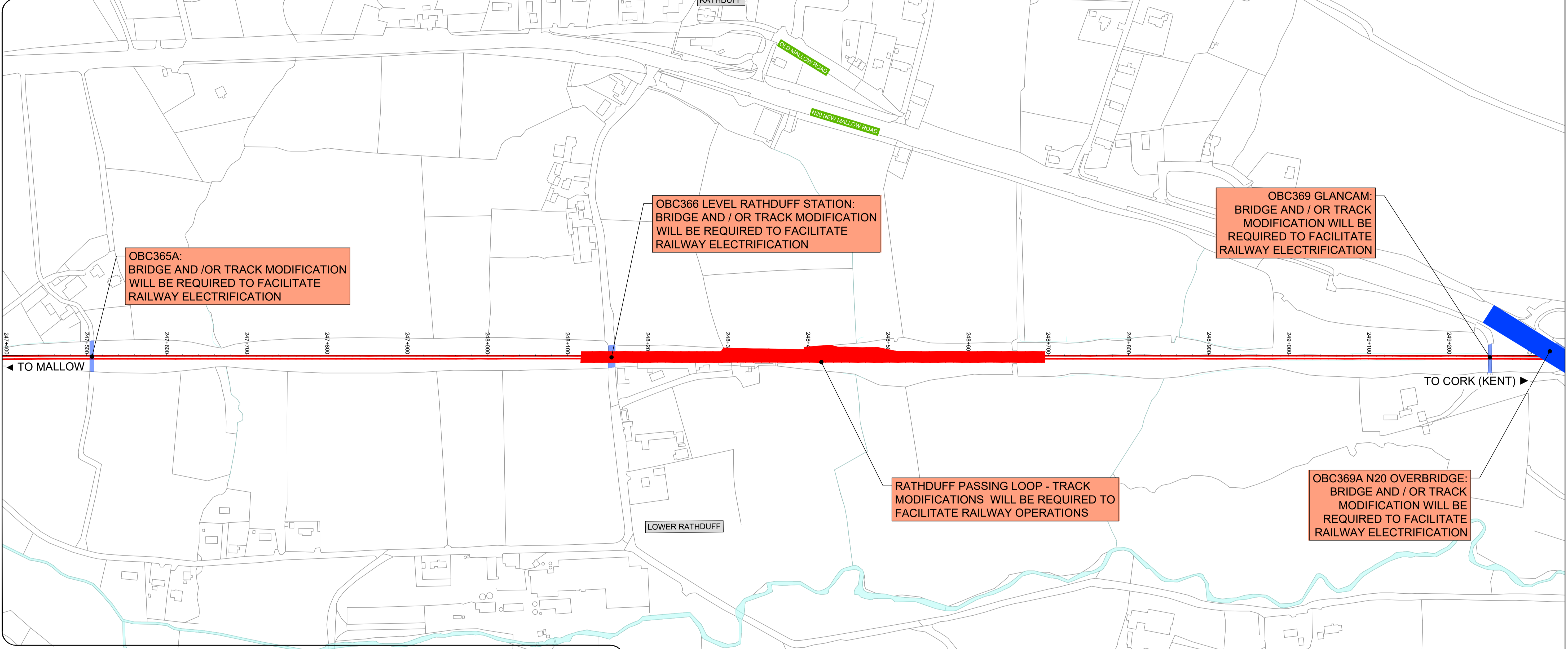
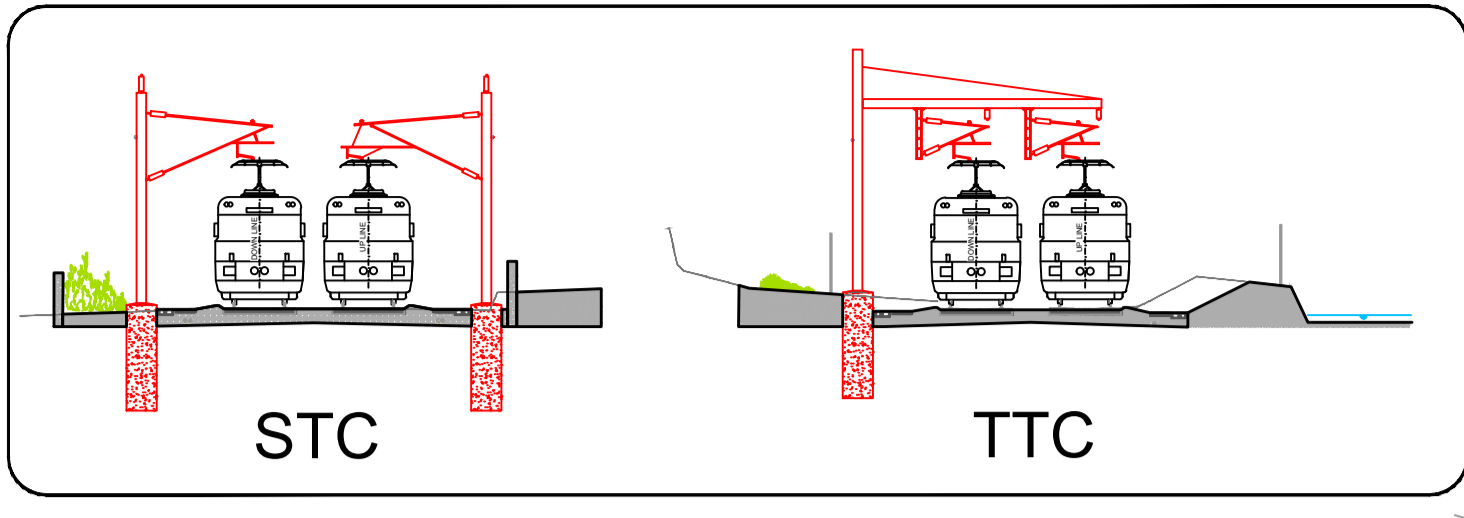
All elevations are in metres and relate to OSi Geoid Model (OSGM15) Main Head as defined by existing Project Control.

All Co-ordinates are in Irish Transverse Mercator Grid (ITM) as defined by OSi active GPS station Tallaght College (TLLG).



Project Title:
CORK AREA COMMUTER RAIL PROGRAMME
(Main Works)

Figure Number:
FIGURE 009



LEGEND:


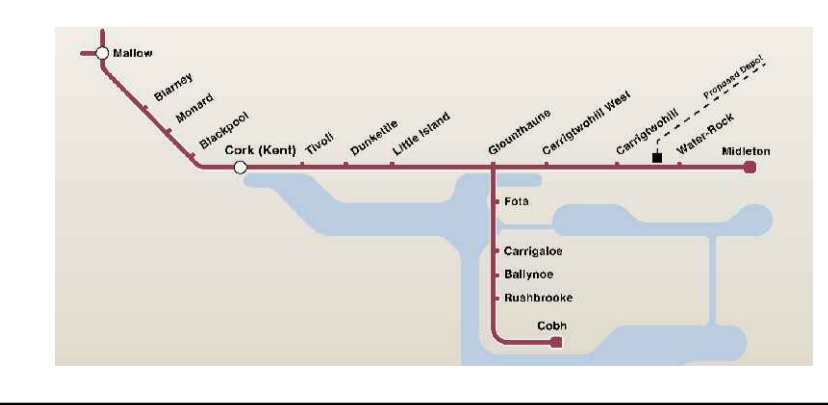
	CONSTRUCTION COMPOUND		EXISTING RAILWAY LINE
	MAINTENANCE CONSTRUCTION COMPOUND		PROPOSED TRACK LOWERING & ELECTRIFICATION
	SUB-STATION		PROPOSED TRACK ALIGNMENT MODIFICATIONS & ELECTRIFICATION
	EXISTING RAILWAY STATION MODIFICATIONS		PROPOSED RAILWAY ELECTRIFICATION
	PROPOSED DEPOT		PARAPET HEIGHTENING
	BRIDGE ALTERATIONS		EXISTING RAILWAY STATION
	PROPOSED GREENWAY REALIGNMENT		PROPOSED RAILWAY STATION
			PROPOSED LEVEL CROSSING CLOSURE

© Irish Rail (2026). This drawing is confidential and the copyright in it is owned by Irish Rail. This drawing must not be either loaned, copied or otherwise reproduced in whole or in part or used for any purpose without the prior permission of Irish Rail.

© Ordnance Survey Ireland and government of Ireland. All O.S. Data used for plans are printed under: "Copyright Ordnance Survey Ireland" Survey No. 0039726. (OSi Aerial Data or OSi Lidar Data) & Survey No. 2026/OSi_NMA_180 (OSi Vector Data).

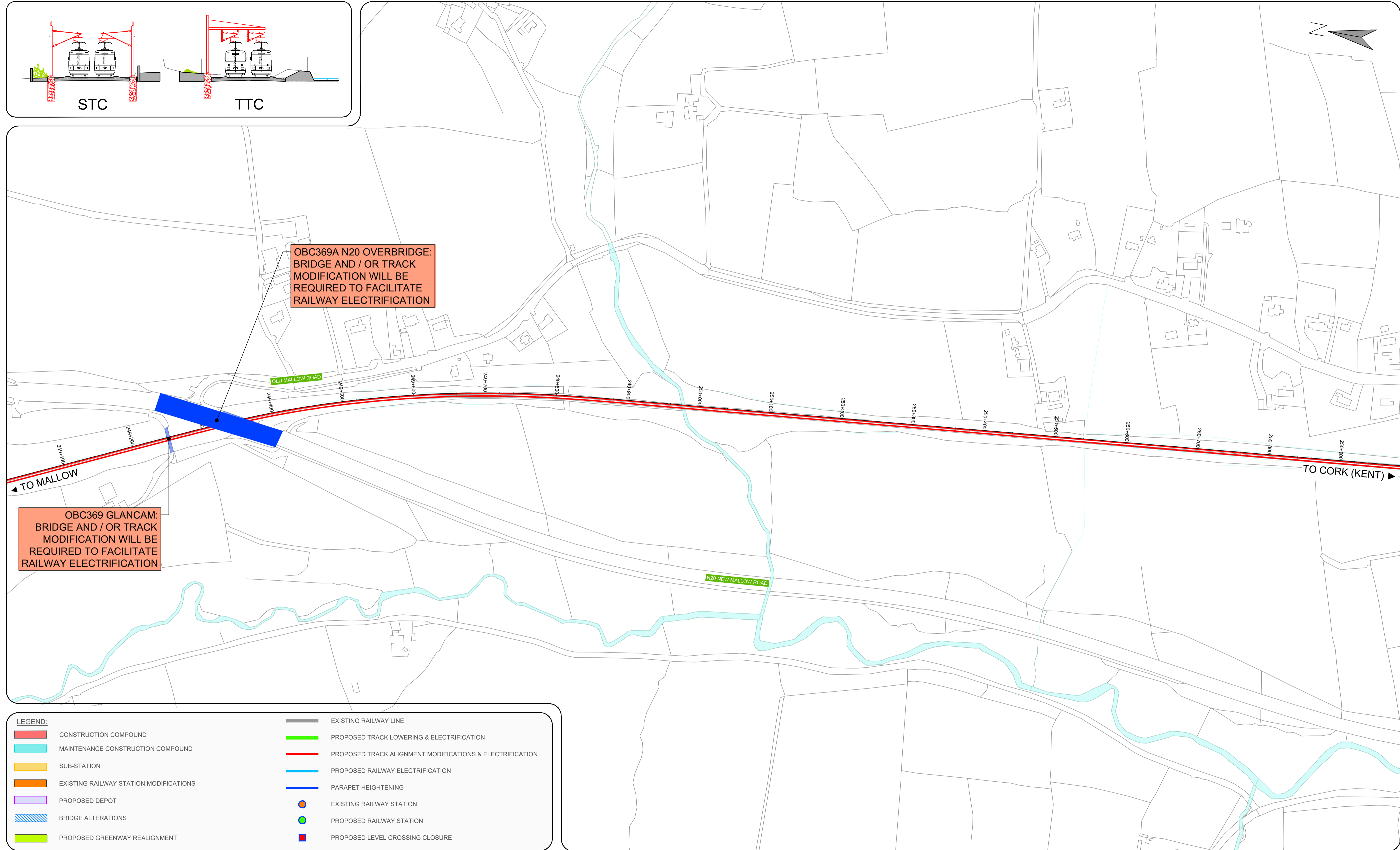
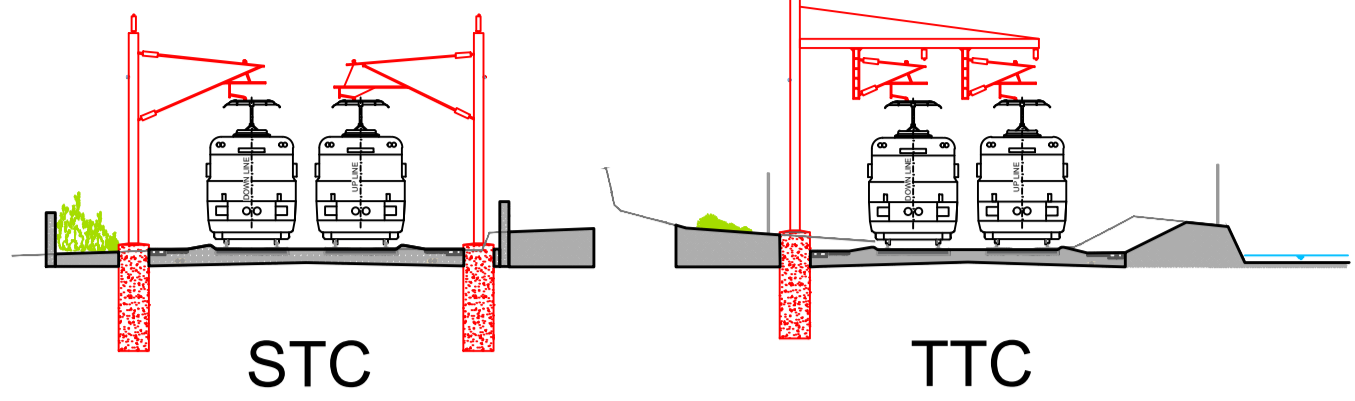
All elevations are in metres and relate to OSi Geoid Model (OSGM15) Mean Head as defined by existing Project Control.

All Co-ordinates are in Irish Transverse Mercator Grid (ITM) as defined by OSi active GPS station Tallaght College (TLLG).



Project Title: CORK AREA COMMUTER RAIL PROGRAMME (Main Works)

Figure Number: FIGURE 010

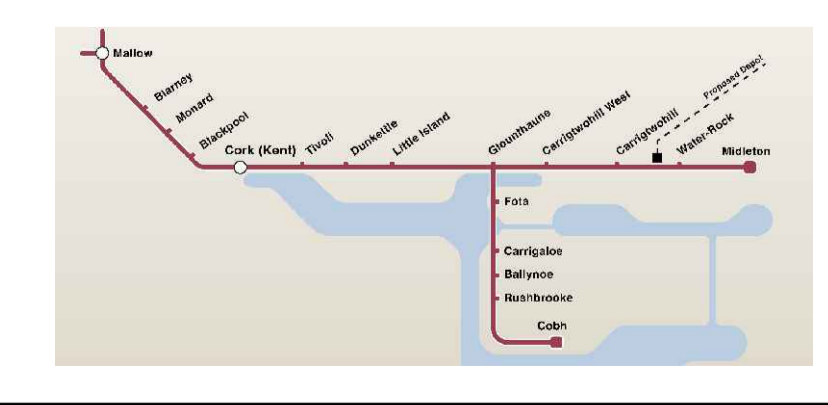


OBC369A N20 OVERBRIDGE:
BRIDGE AND / OR TRACK
MODIFICATION WILL BE
REQUIRED TO FACILITATE
RAILWAY ELECTRIFICATION

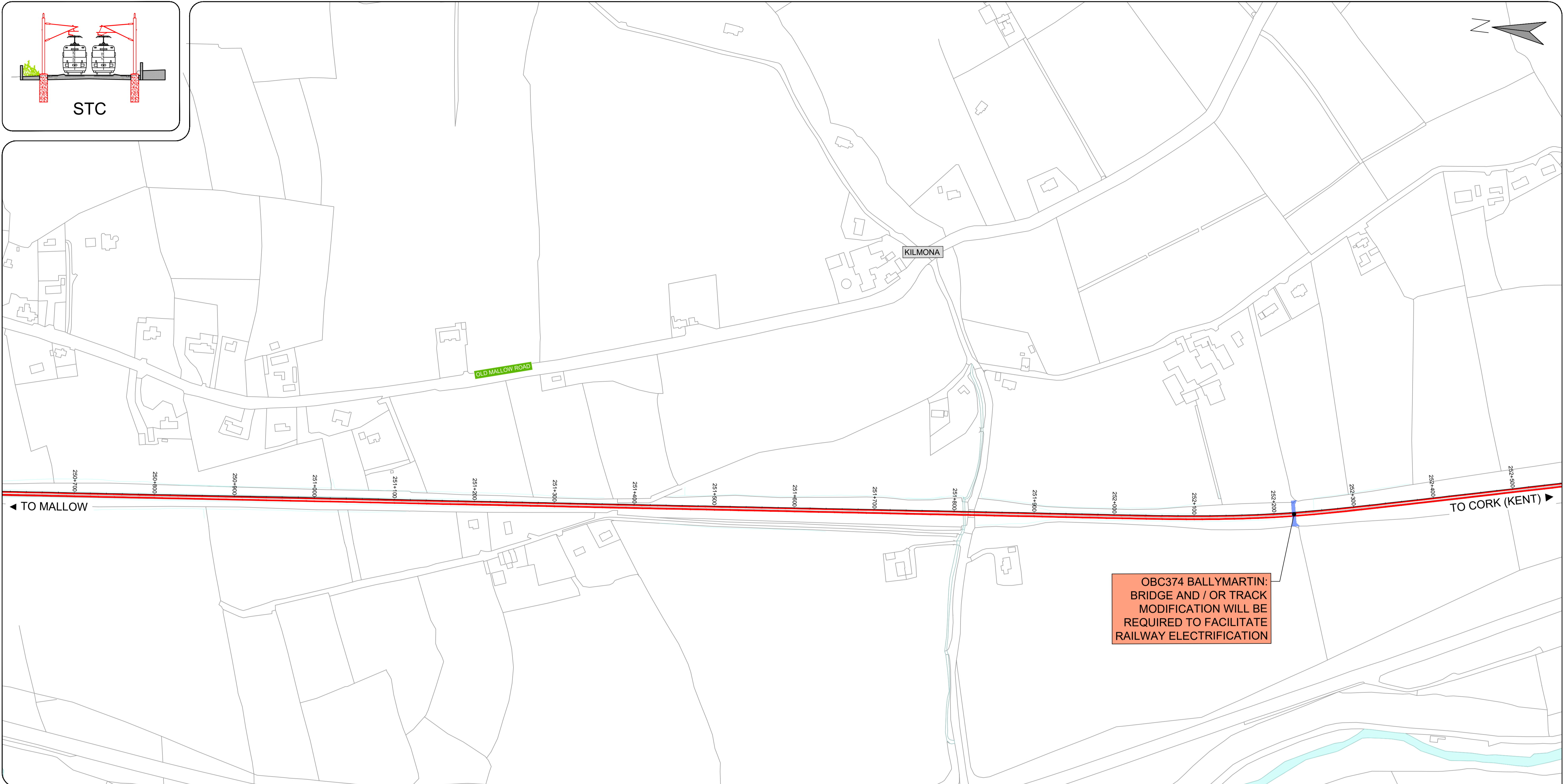
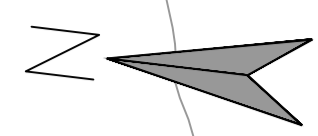
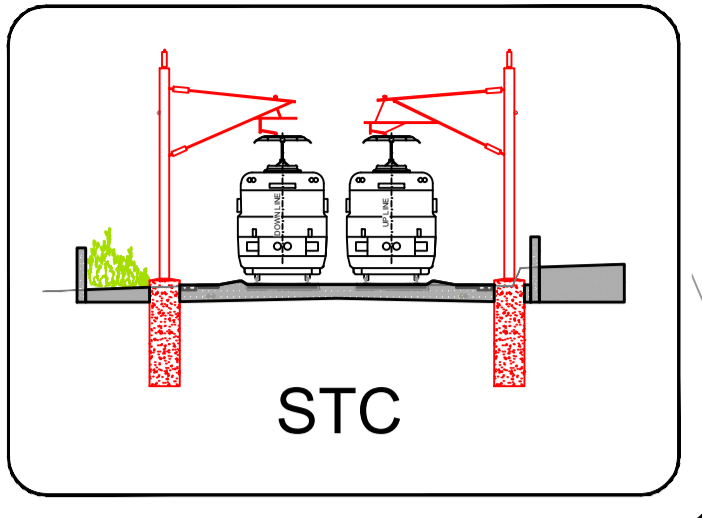
OBC369 GLANCAM:
BRIDGE AND / OR TRACK
MODIFICATION WILL BE
REQUIRED TO FACILITATE
RAILWAY ELECTRIFICATION

LEGEND:	
	CONSTRUCTION COMPOUND
	MAINTENANCE CONSTRUCTION COMPOUND
	SUB-STATION
	EXISTING RAILWAY STATION MODIFICATIONS
	PROPOSED DEPOT
	BRIDGE ALTERATIONS
	PROPOSED GREENWAY REALIGNMENT
	EXISTING RAILWAY LINE
	PROPOSED TRACK LOWERING & ELECTRIFICATION
	PROPOSED TRACK ALIGNMENT MODIFICATIONS & ELECTRIFICATION
	PROPOSED RAILWAY ELECTRIFICATION
	PARAPET HEIGHTENING
	EXISTING RAILWAY STATION
	PROPOSED RAILWAY STATION
	PROPOSED LEVEL CROSSING CLOSURE

© Irish Rail (2026). This drawing is confidential and the copyright in it is owned by Irish Rail. This drawing must not be either loaned, copied or otherwise reproduced in whole or in part or used for any purpose without the prior permission of Irish Rail.
 © Ordnance Survey Ireland and government of Ireland. All O.S. Data used for plans are printed under: "Copyright Ordnance Survey Ireland" Survey No. 0039726. (OSi Aerial Data or OSi Lidar Data) & Survey No. 2026/OSi_NMA_180 (OSi Vector Data).
 All elevations are in metres and relate to OSi Geoid Model (OSGM15) Mean Head as defined by existing Project Control. All Co-ordinates are in Irish Transverse Mercator Grid (ITM) as defined by OSi active GPS station Tallaght College (TLLG).




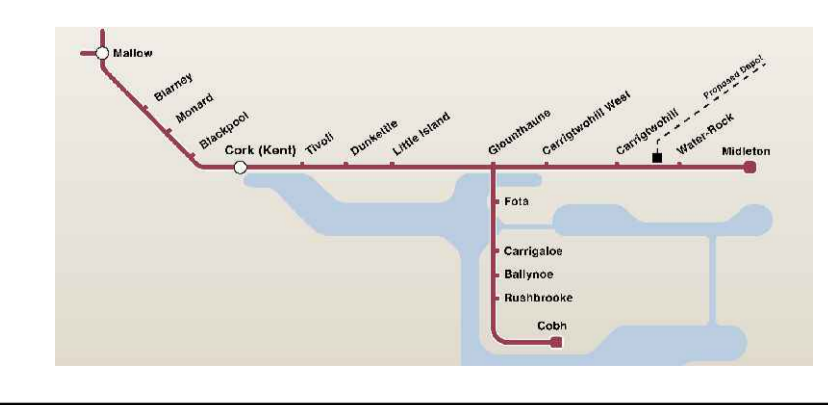
Project Title: CORK AREA COMMUTER RAIL PROGRAMME (Main Works)
 Figure Number: FIGURE 011



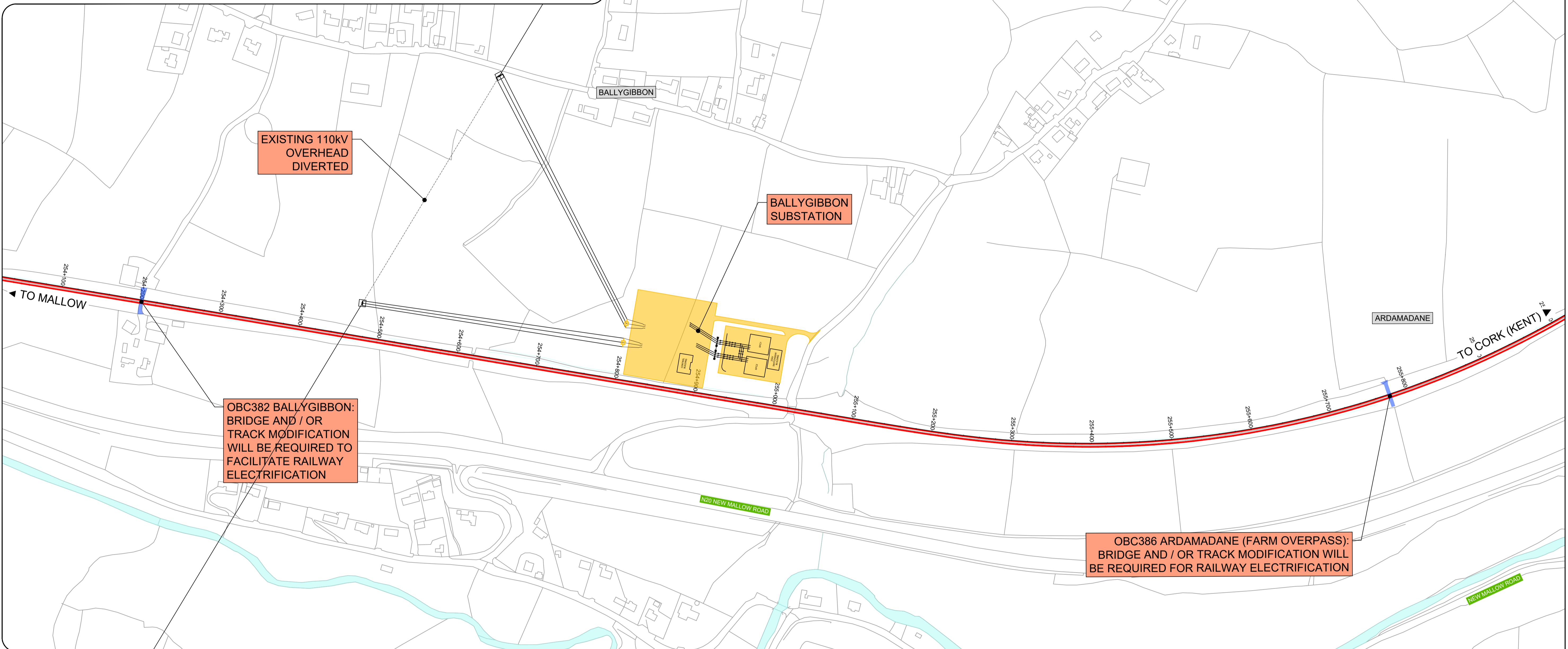
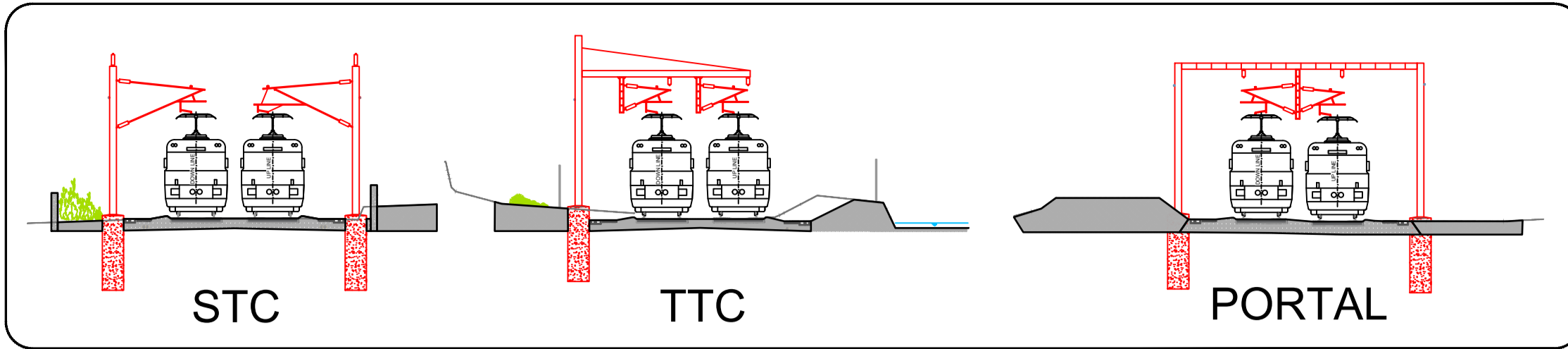
OBC374 BALLYMARTIN:
BRIDGE AND / OR TRACK
MODIFICATION WILL BE
REQUIRED TO FACILITATE
RAILWAY ELECTRIFICATION

LEGEND:			
	CONSTRUCTION COMPOUND		EXISTING RAILWAY LINE
	MAINTENANCE CONSTRUCTION COMPOUND		PROPOSED TRACK LOWERING & ELECTRIFICATION
	SUB-STATION		PROPOSED TRACK ALIGNMENT MODIFICATIONS & ELECTRIFICATION
	EXISTING RAILWAY STATION MODIFICATIONS		PROPOSED RAILWAY ELECTRIFICATION
	PROPOSED DEPOT		PARAPET HEIGHTENING
	BRIDGE ALTERATIONS		EXISTING RAILWAY STATION
	PROPOSED GREENWAY REALIGNMENT		PROPOSED RAILWAY STATION
			PROPOSED LEVEL CROSSING CLOSURE

© Irish Rail (2026). This drawing is confidential and the copyright in it is owned by Irish Rail. This drawing must not be either loaned, copied or otherwise reproduced in whole or in part or used for any purpose without the prior permission of Irish Rail.
 © Ordnance Survey Ireland and government of Ireland. All O.S. Data used for plans are printed under: "Copyright Ordnance Survey Ireland" Survey No. 0039726. (OSi Aerial Data or OSi Lidar Data) & Survey No. 2026/OSi_NMA_180 (OSi Vector Data).
 All elevations are in metres and relate to OSi Geoid Model (OSGM15) Mean Head as defined by existing Project Control. All Co-ordinates are in Irish Transverse Mercator Grid (ITM) as defined by OSi active GPS station Tallaght College (TLLG).



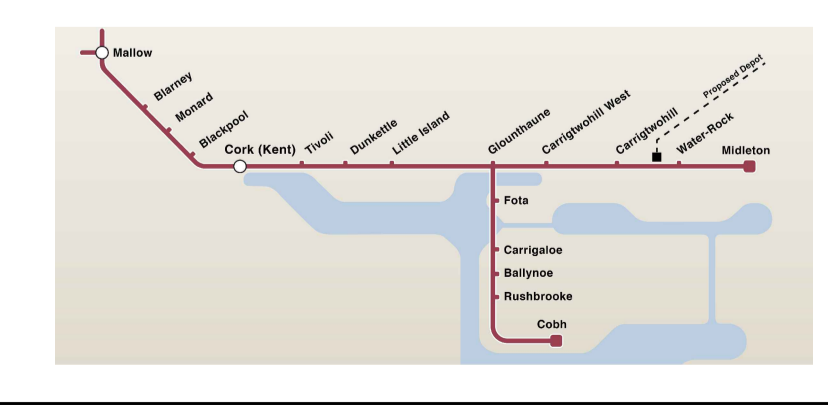
Project Title: CORK AREA COMMUTER RAIL PROGRAMME (Main Works)
 Figure Number: FIGURE 012



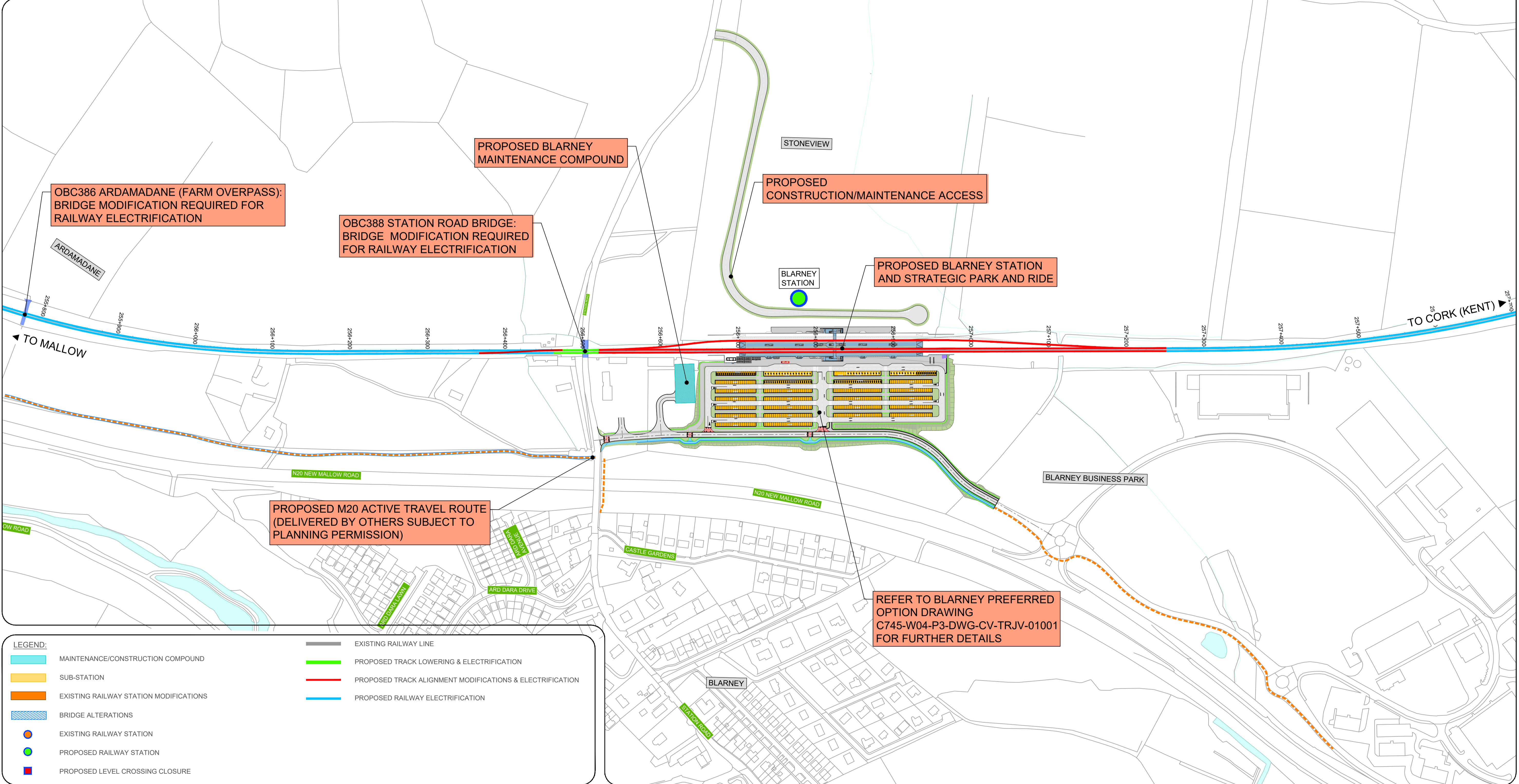
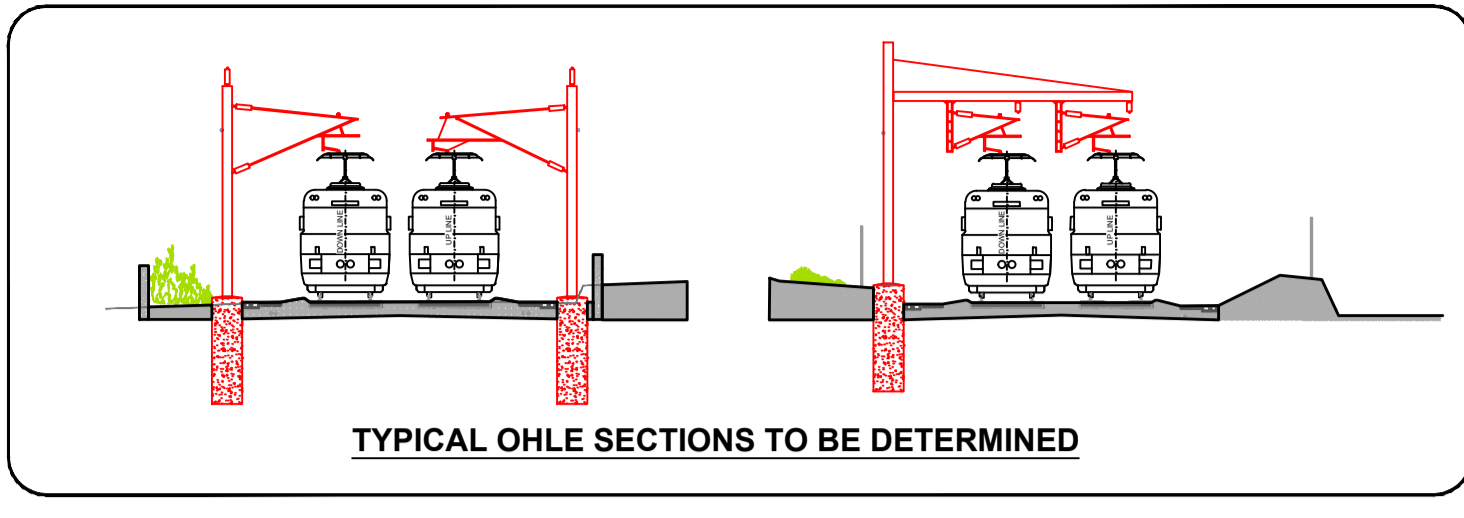
LEGEND:

	CONSTRUCTION COMPOUND		EXISTING RAILWAY LINE
	MAINTENANCE CONSTRUCTION COMPOUND		PROPOSED TRACK LOWERING & ELECTRIFICATION
	SUB-STATION		PROPOSED TRACK ALIGNMENT MODIFICATIONS & ELECTRIFICATION
	EXISTING RAILWAY STATION MODIFICATIONS		PROPOSED RAILWAY ELECTRIFICATION
	PROPOSED DEPOT		PARAPET HEIGHTENING
	BRIDGE ALTERATIONS		EXISTING RAILWAY STATION
	PROPOSED GREENWAY REALIGNMENT		PROPOSED RAILWAY STATION
			PROPOSED LEVEL CROSSING CLOSURE

© Irish Rail (2026). This drawing is confidential and the copyright in it is owned by Irish Rail. This drawing must not be either loaned, copied or otherwise reproduced in whole or in part or used for any purpose without the prior permission of Irish Rail.
 © Ordnance Survey Ireland and government of Ireland. All O.S. Data used for plans are printed under: "Copyright Ordnance Survey Ireland" Survey No. 0039726. (OSi Aerial Data or OSi Lidar Data) & Survey No. 2026/OSi_NMA_180 (OSi Vector Data).
 All elevations are in metres and relate to OSi Geoid Model (OSGM15) Main Head as defined by existing Project Control.
 All Co-ordinates are in Irish Transverse Mercator Grid (ITM) as defined by OSi active GPS station Tallaght College (TLLG).



Project Title: CORK AREA COMMUTER RAIL PROGRAMME (Main Works)
 Figure Number: FIGURE 014

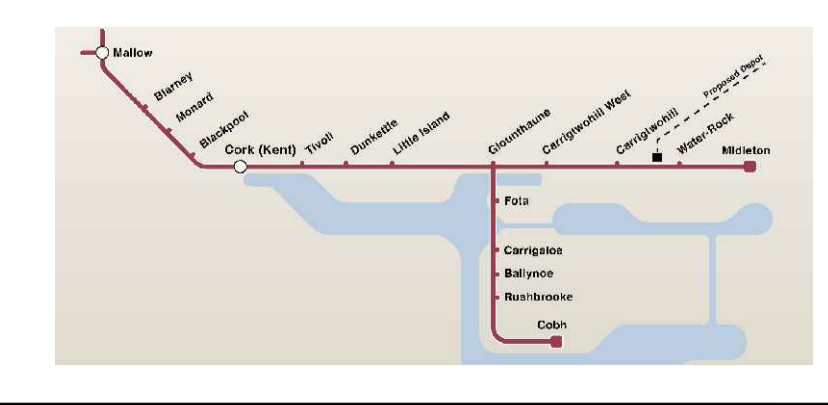


LEGEND:

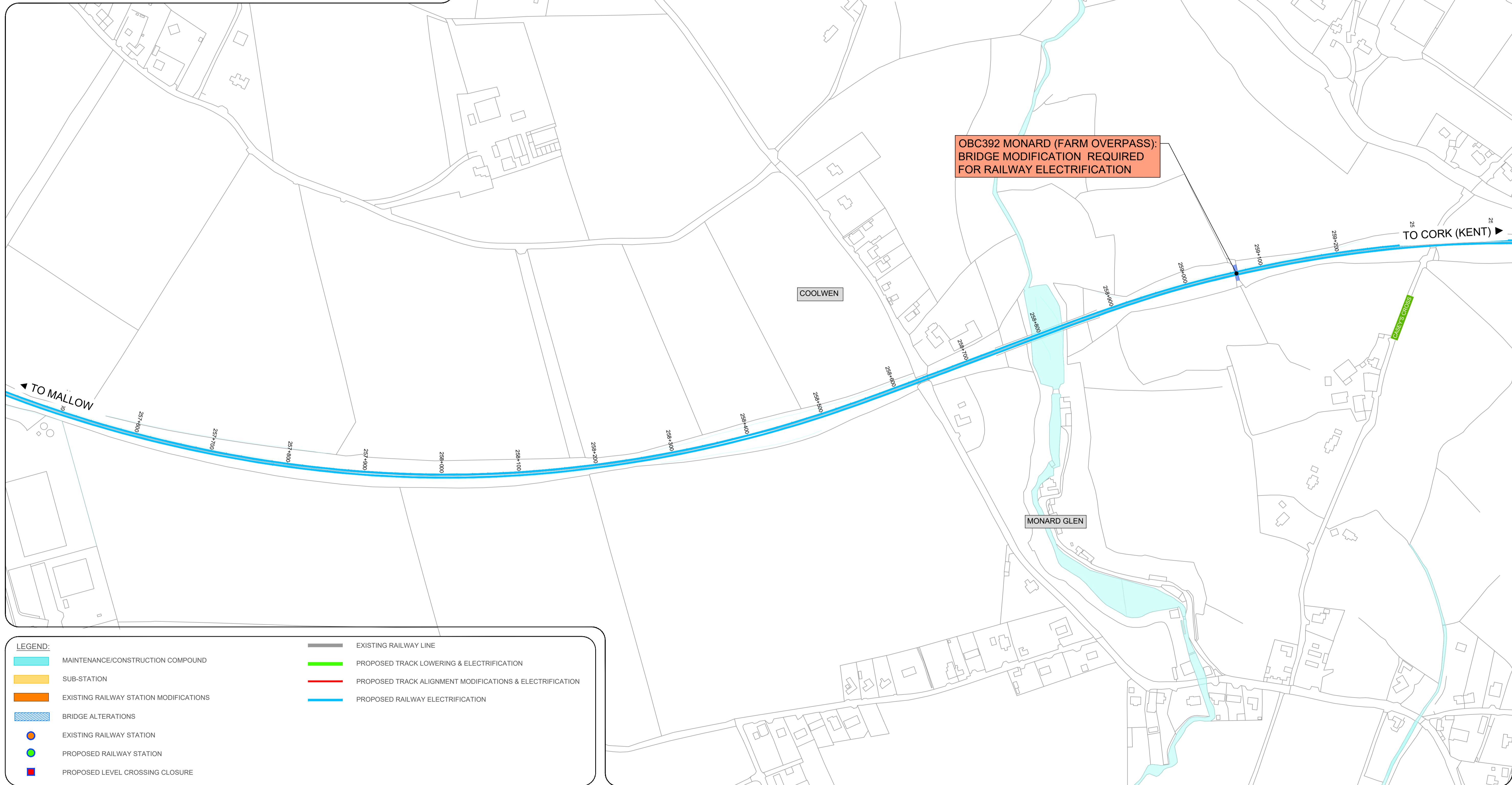
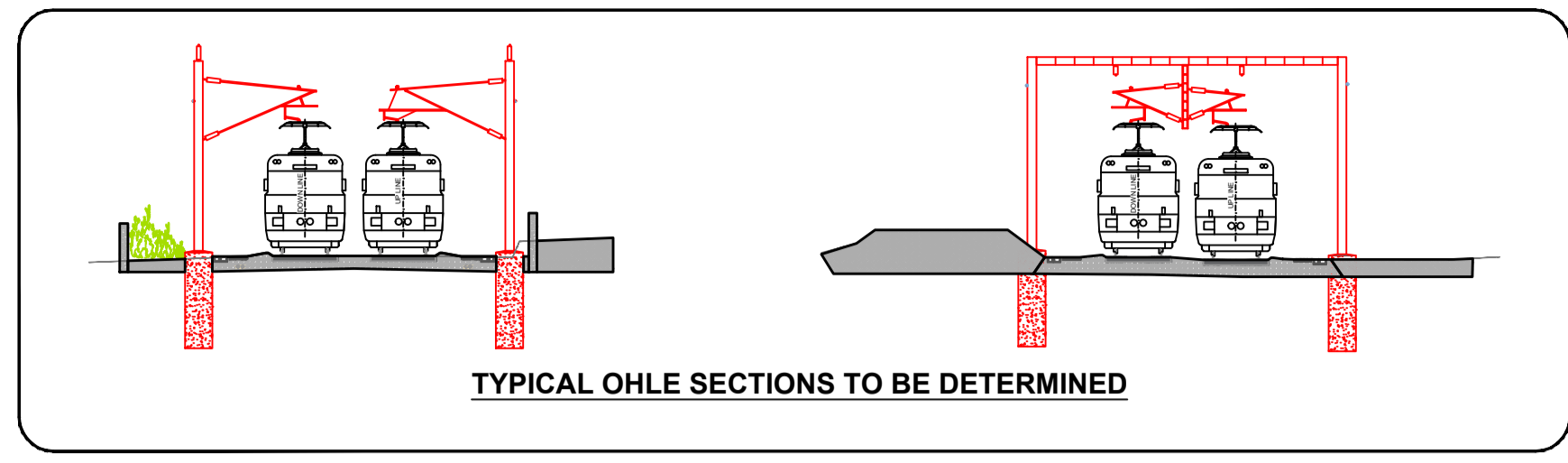
	MAINTENANCE/CONSTRUCTION COMPOUND		EXISTING RAILWAY LINE
	SUB-STATION		PROPOSED TRACK LOWERING & ELECTRIFICATION
	EXISTING RAILWAY STATION MODIFICATIONS		PROPOSED TRACK ALIGNMENT MODIFICATIONS & ELECTRIFICATION
	BRIDGE ALTERATIONS		PROPOSED RAILWAY ELECTRIFICATION
	EXISTING RAILWAY STATION		
	PROPOSED RAILWAY STATION		
	PROPOSED LEVEL CROSSING CLOSURE		

REFER TO BLARNEY PREFERRED OPTION DRAWING C745-W04-P3-DWG-CV-TRJV-01001 FOR FURTHER DETAILS

© Irish Rail (2026). This drawing is confidential and the copyright in it is owned by Irish Rail. This drawing must not be either loaned, copied or otherwise reproduced in whole or in part or used for any purpose without the prior permission of Irish Rail.
 © Ordnance Survey Ireland and government of Ireland. All O.S. Data used for plans are printed under: "Copyright Ordnance Survey Ireland" Survey No. 0039726. (OSi Aerial Data or OSi Lidar Data) & Survey No. 2026/OSi_NMA_180 (OSi Vector Data).
 All elevations are in metres and relate to OSi Geoid Model (OSGM15) Main Head as defined by existing Project Control. All Co-ordinates are in Irish Transverse Mercator Grid (ITM) as defined by OSi active GPS station Tallaght College (TLLG).

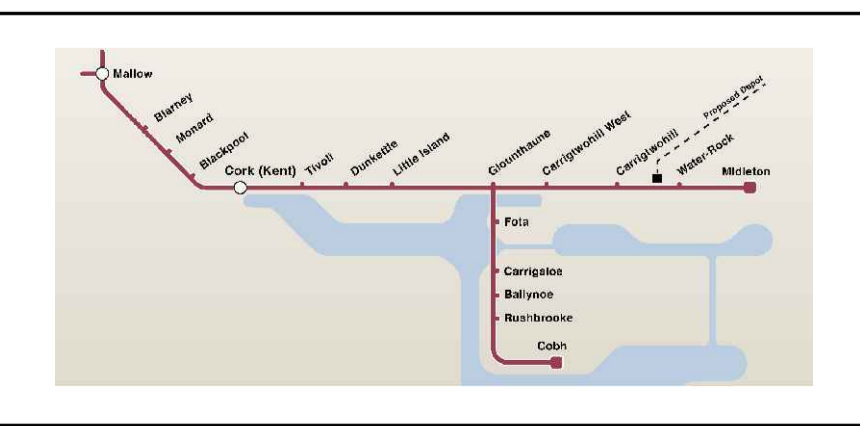


Project Title: CORK AREA COMMUTER RAIL PROGRAMME (Main Works)
 Figure Number: FIGURE 015



LEGEND:	
	MAINTENANCE/CONSTRUCTION COMPOUND
	SUB-STATION
	EXISTING RAILWAY STATION MODIFICATIONS
	BRIDGE ALTERATIONS
	EXISTING RAILWAY STATION
	PROPOSED RAILWAY STATION
	PROPOSED LEVEL CROSSING CLOSURE
	EXISTING RAILWAY LINE
	PROPOSED TRACK LOWERING & ELECTRIFICATION
	PROPOSED TRACK ALIGNMENT MODIFICATIONS & ELECTRIFICATION
	PROPOSED RAILWAY ELECTRIFICATION

© Irish Rail (2026). This drawing is confidential and the copyright in it is owned by Irish Rail. This drawing must not be either loaned, copied or otherwise reproduced in whole or in part or used for any purpose without the prior permission of Irish Rail.
 © Ordnance Survey Ireland and government of Ireland. All O.S. Data used for plans are printed under: "Copyright Ordnance Survey Ireland" Survey No. 0039726. (OSi Aerial Data or OSi Lidar Data) & Survey No. 2026/OSi_NMA_180 (OSi Vector Data).
 All elevations are in metres and relate to OSi Geoid Model (OSGM15) Mean Head as defined by existing Project Control. All Co-ordinates are in Irish Transverse Mercator Grid (ITM) as defined by OSi active GPS station Tallaght College (TLLG).



Rialtas na hÉireann
Government of Ireland

Tionscadal Éireann
Project Ireland
2040

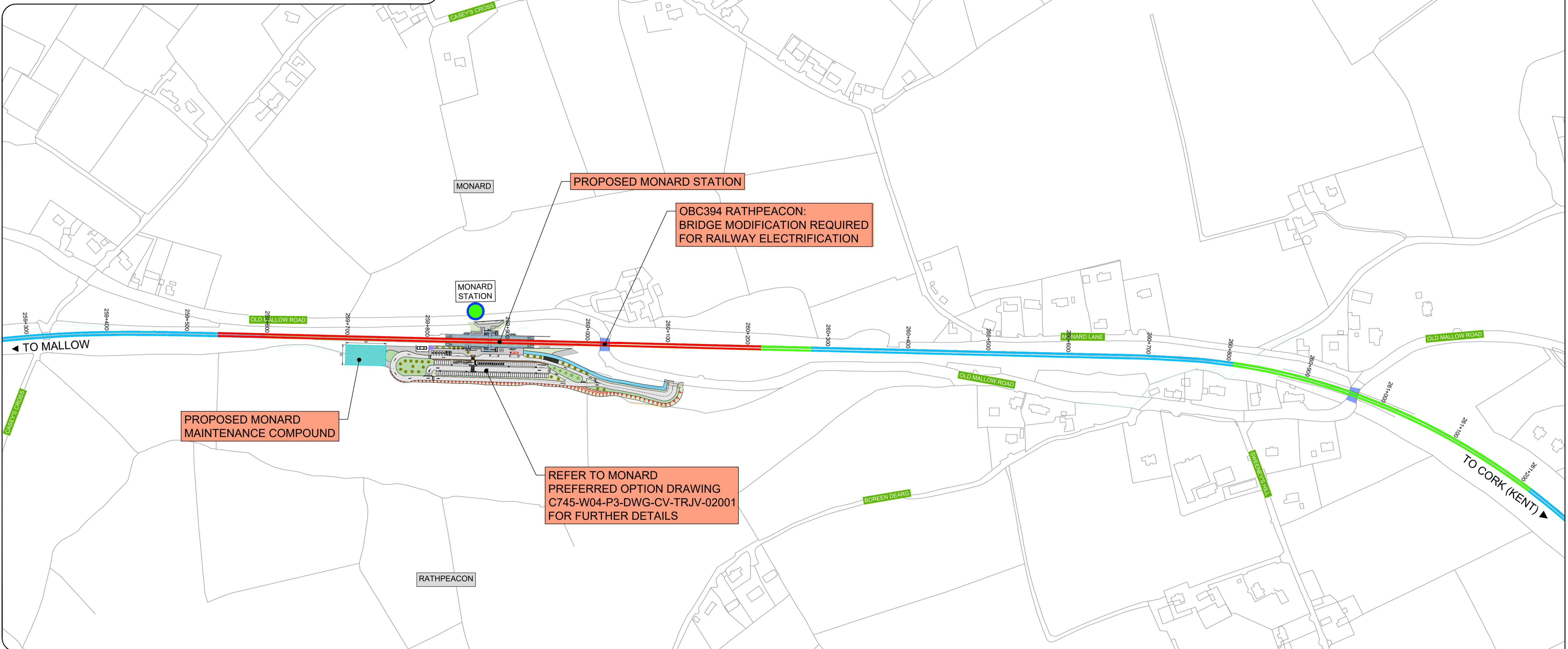
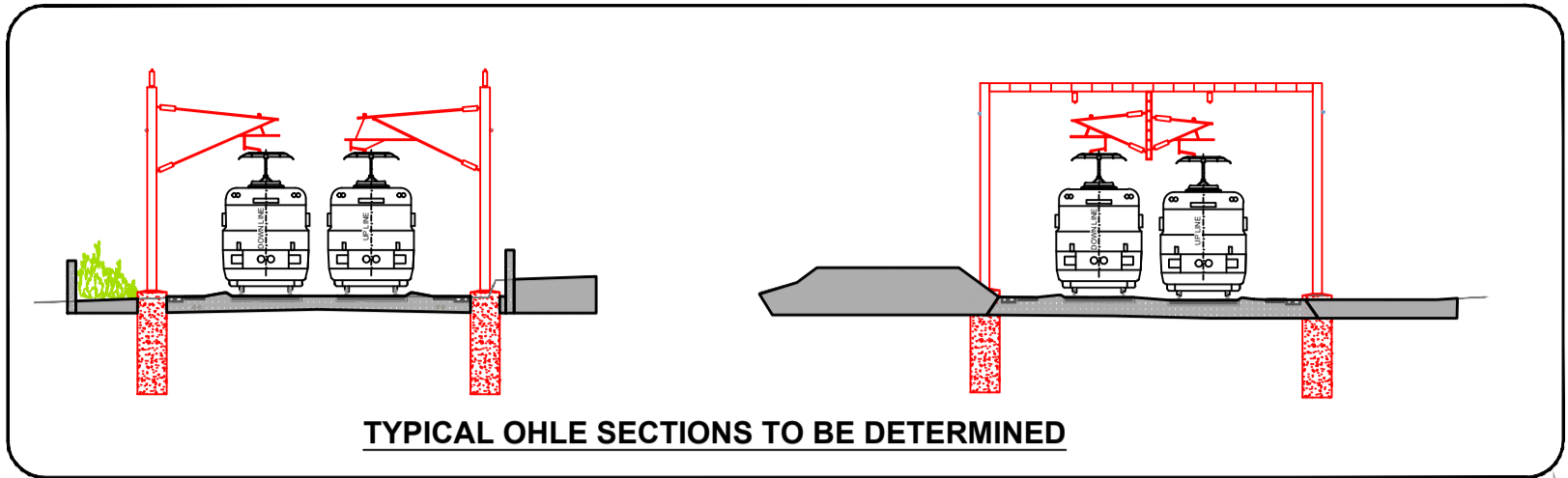
CIE

Iarnród Éireann
Irish Rail

TUC RAIL

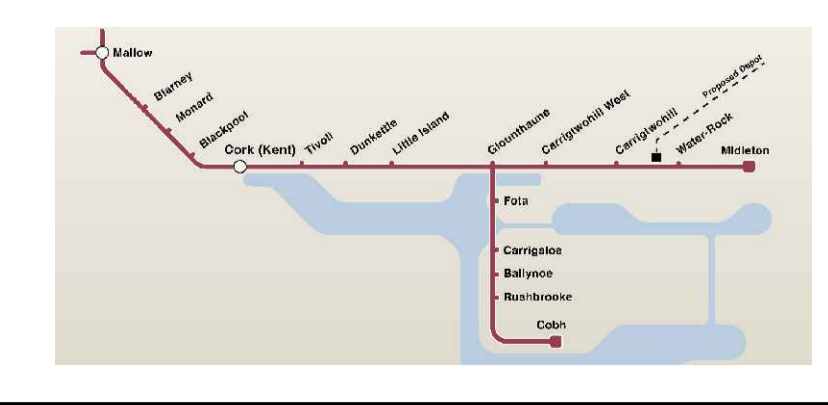
TYPSA
ROUGHAN & O'DONOVAN

Project Title:	CORK AREA COMMUTER RAIL PROGRAMME (Main Works)
Figure Number:	FIGURE 016



LEGEND:	
	MAINTENANCE/CONSTRUCTION COMPOUND
	SUB-STATION
	EXISTING RAILWAY STATION MODIFICATIONS
	BRIDGE ALTERATIONS
	EXISTING RAILWAY STATION
	PROPOSED RAILWAY STATION
	PROPOSED LEVEL CROSSING CLOSURE
	EXISTING RAILWAY LINE
	PROPOSED TRACK LOWERING & ELECTRIFICATION
	PROPOSED TRACK ALIGNMENT MODIFICATIONS & ELECTRIFICATION
	PROPOSED RAILWAY ELECTRIFICATION

© Irish Rail (2026). This drawing is confidential and the copyright in it is owned by Irish Rail. This drawing must not be either loaned, copied or otherwise reproduced in whole or in part or used for any purpose without the prior permission of Irish Rail.
 © Ordnance Survey Ireland and government of Ireland. All O.S. Data used for plans are printed under: "Copyright Ordnance Survey Ireland" Survey No. 0039726. (OSi Aerial Data or OSi Lidar Data) & Survey No. 2026/OSi_NMA_180 (OSi Vector Data).
 All elevations are in metres and relate to OSi Geoid Model (OSGM15) Main Head as defined by existing Project Control. All Co-ordinates are in Irish Transverse Mercator Grid (ITM) as defined by OSi active GPS station Tallaght College (TLLG).

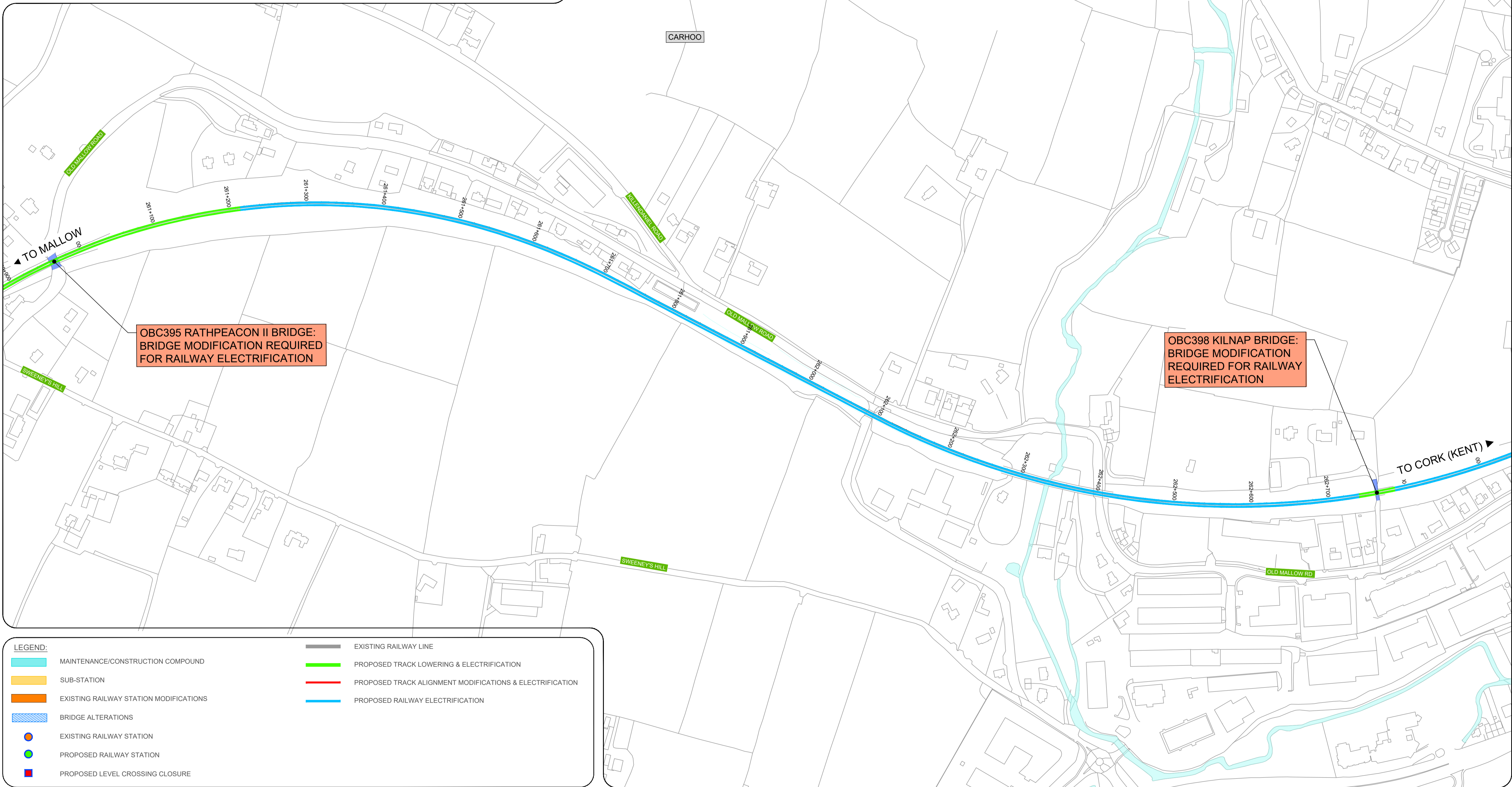
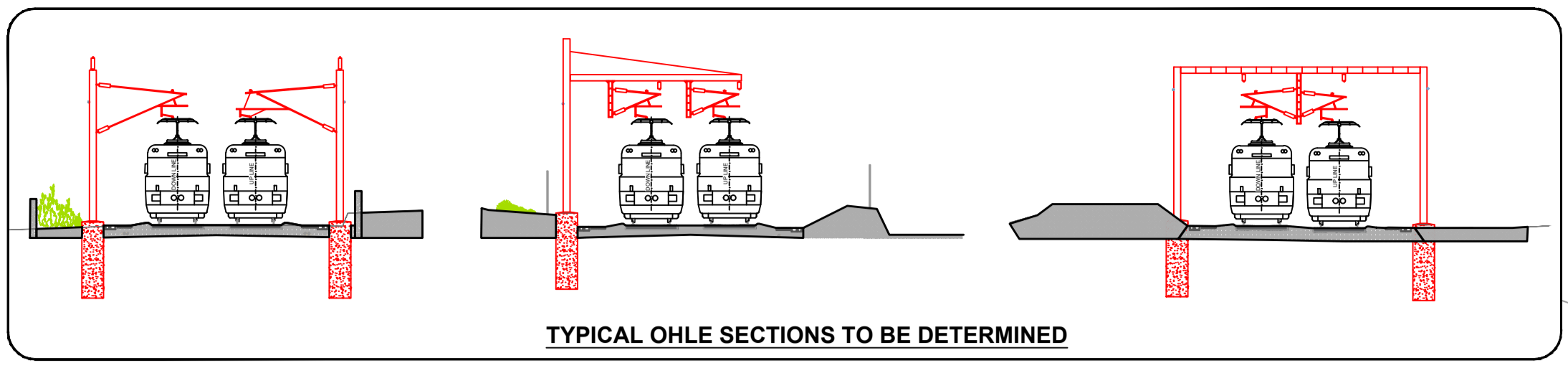


Rialtas na hÉireann
Government of Ireland

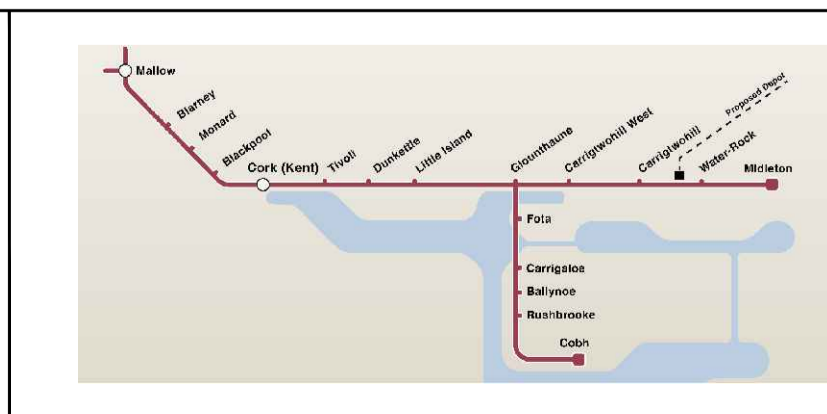
Tionscadal Éireann
Project Ireland
2040

Project Title:
CORK AREA COMMUTER RAIL PROGRAMME
(Main Works)

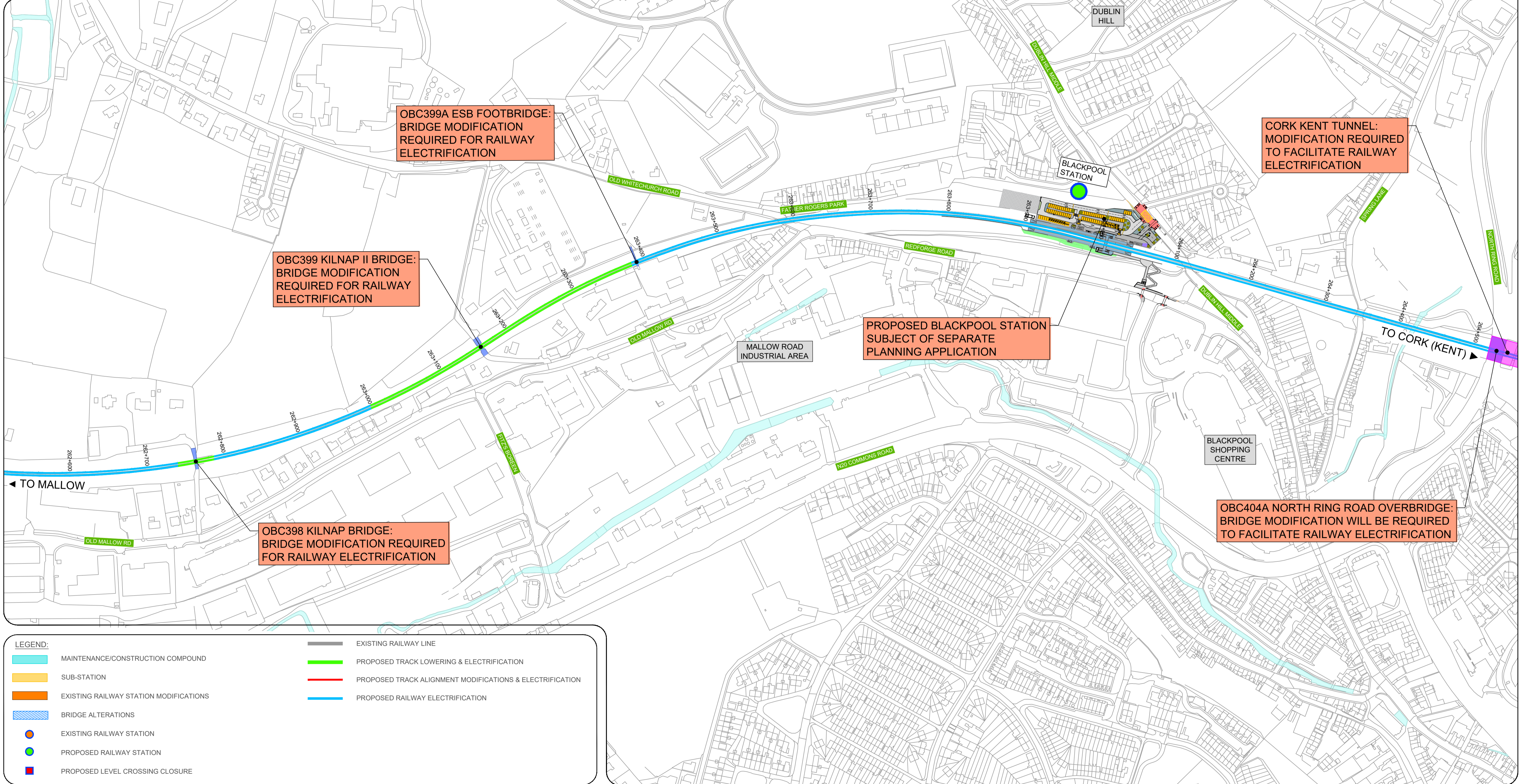
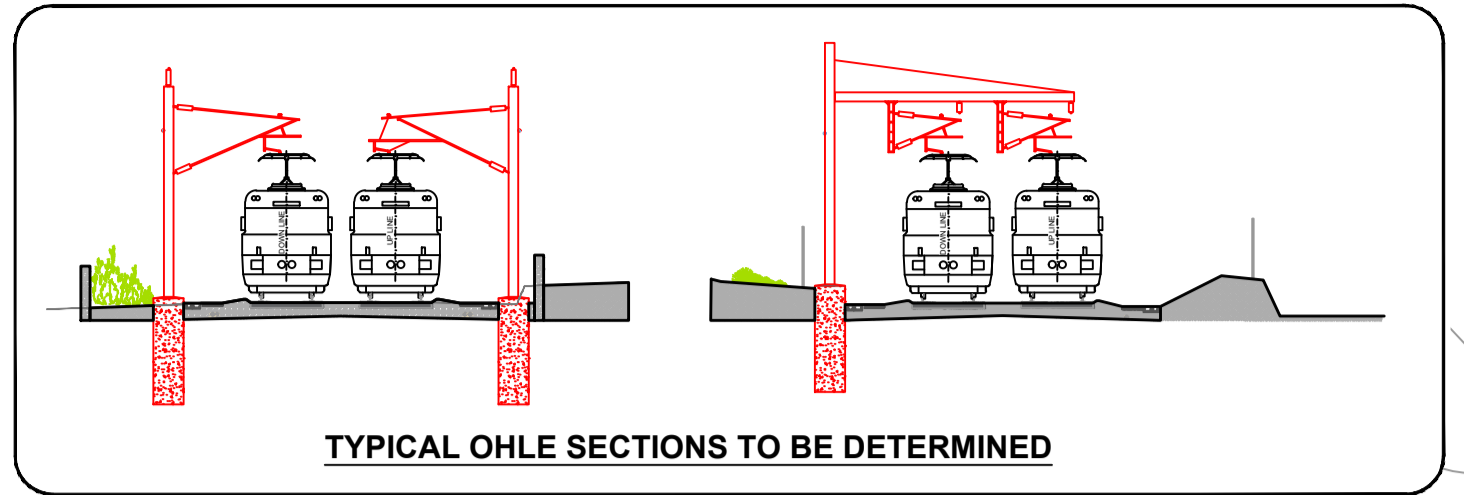
Figure Number:
FIGURE 017



© Irish Rail (2026). This drawing is confidential and the copyright in it is owned by Irish Rail. This drawing must not be either loaned, copied or otherwise reproduced in whole or in part or used for any purpose without the prior permission of Irish Rail.
 © Ordnance Survey Ireland and government of Ireland. All O.S. Data used for plans are printed under: "Copyright Ordnance Survey Ireland" Survey No. 0039726. (OSi Aerial Data or OSi Lidar Data) & Survey No. 2026/OSi_NMA_180 (OSi Vector Data).
 All elevations are in metres and relate to OSi Geoid Model (OSGM15) Malin Head as defined by existing Project Control. All Co-ordinates are in Irish Transverse Mercator Grid (ITM) as defined by OSi active GPS station Tallaght College (TLIG).



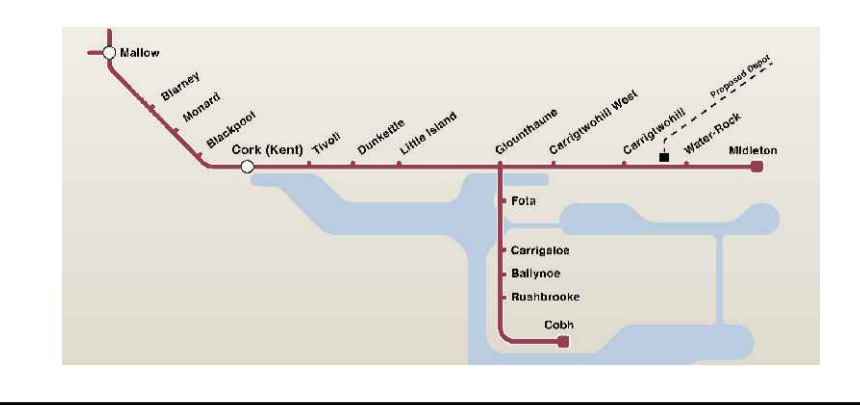
Project Title: CORK AREA COMMUTER RAIL PROGRAMME (Main Works)
 Figure Number: FIGURE 018



© Irish Rail (2026). This drawing is confidential and the copyright in it is owned by Irish Rail. This drawing must not be either loaned, copied or otherwise reproduced in whole or in part or used for any purpose without the prior permission of Irish Rail.

© Ordnance Survey Ireland and government of Ireland. All O.S. Data used for plans are printed under: "Copyright Ordnance Survey Ireland" Survey No. 0039726. (OSi Aerial Data or OSi Lidar Data) & Survey No. 2026/OSi_NMA_180 (OSi Vector Data).

All elevations are in metres and relate to OSi Geoid Model (OSGM15) Mean Head as defined by existing Project Control. All Co-ordinates are in Irish Transverse Mercator Grid (ITM) as defined by OSi active GPS station Tallaght College (TLG).



Rialtas na hÉireann
Government of Ireland

Tionscadal Éireann
Project Ireland
2040

CIE

NTA
Cairde Náisiúnta Iompar
National Transport Authority

Iarnród Éireann
Irish Rail

TUC RAIL

TYPSA

PROD
ROUGHAN & O'DONOVAN

Project Title:
CORK AREA COMMUTER RAIL PROGRAMME
(Main Works)

Figure Number:
FIGURE 019

