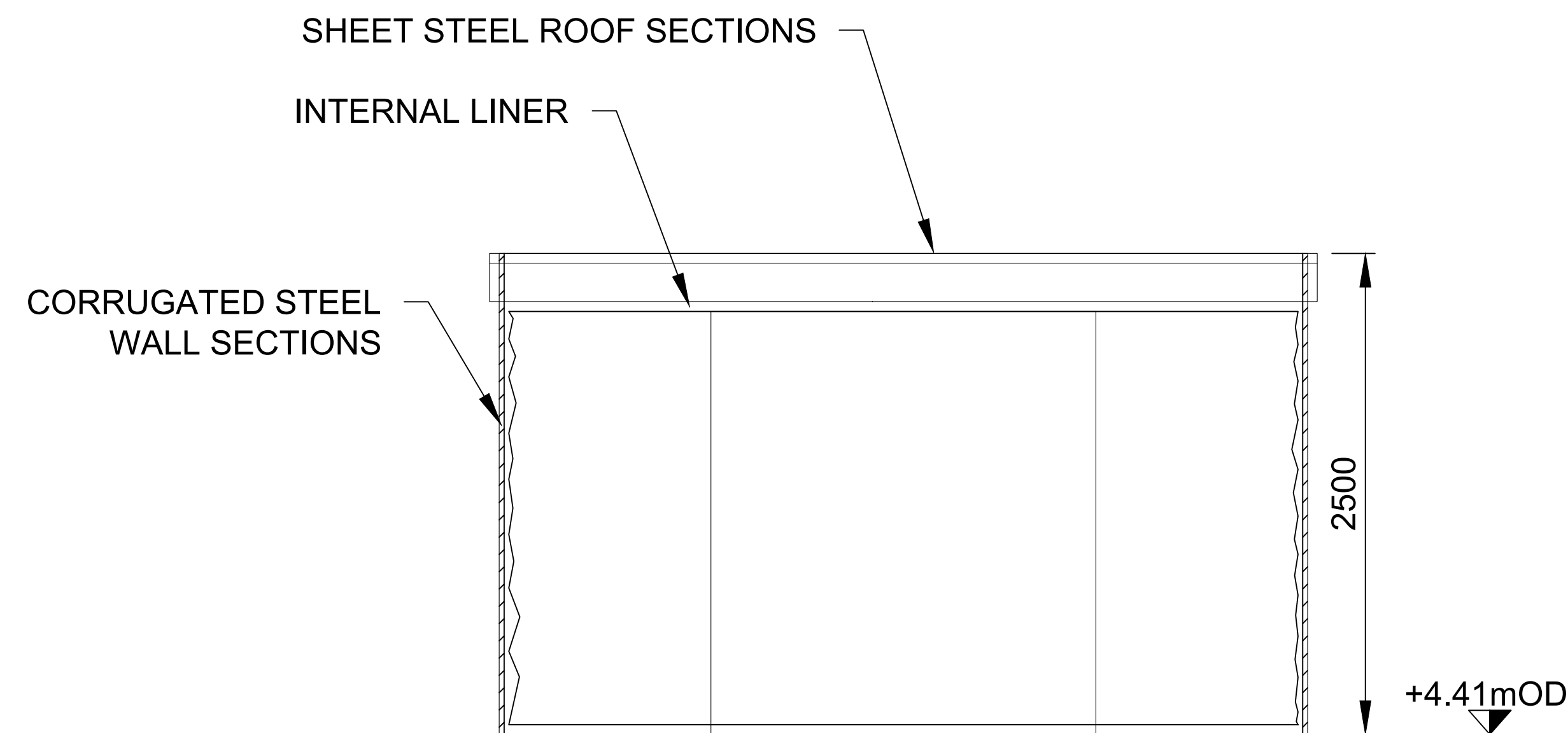
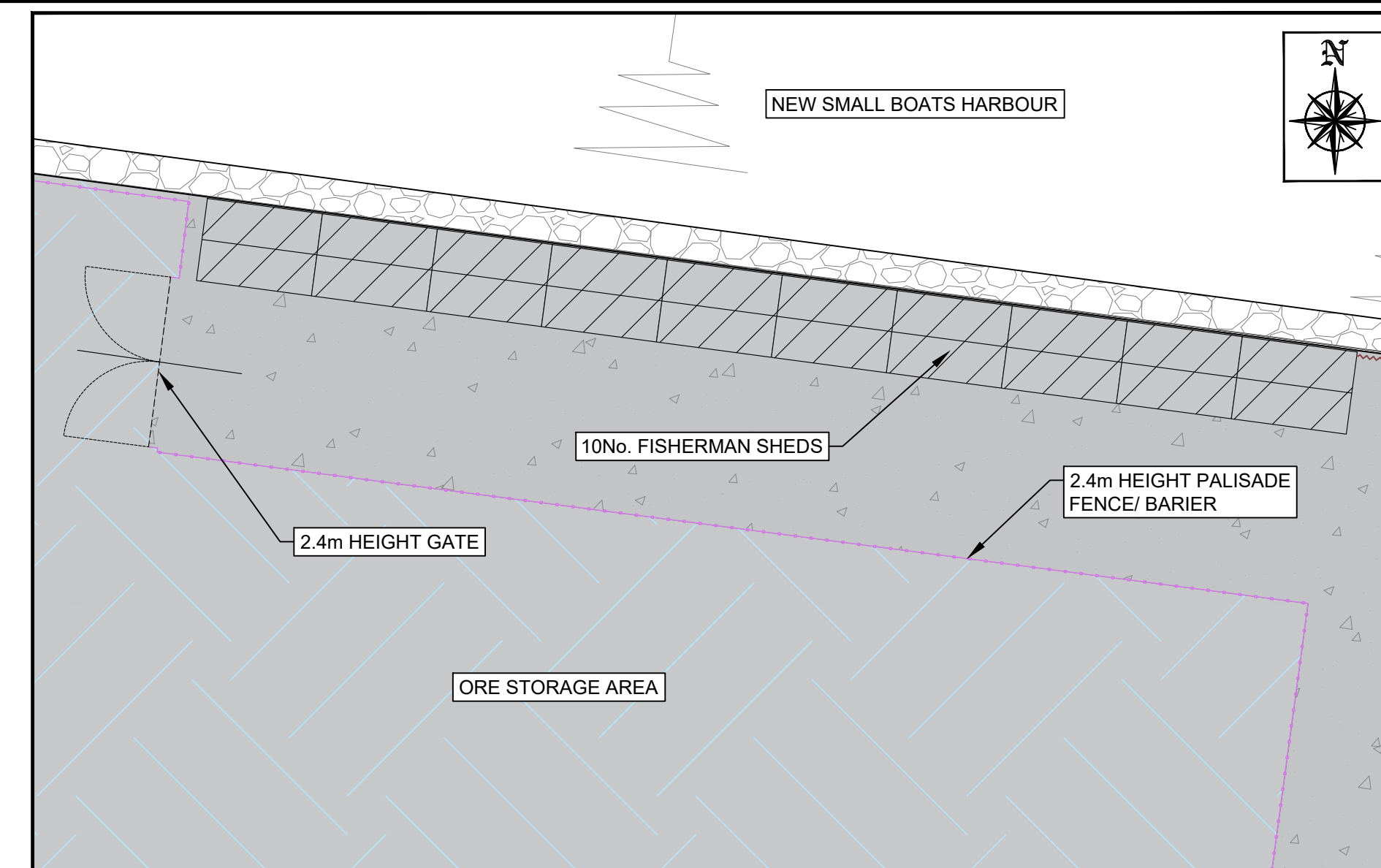


FISHERMEN'S STORAGE TYPICAL PLAN
SCALE 1:50



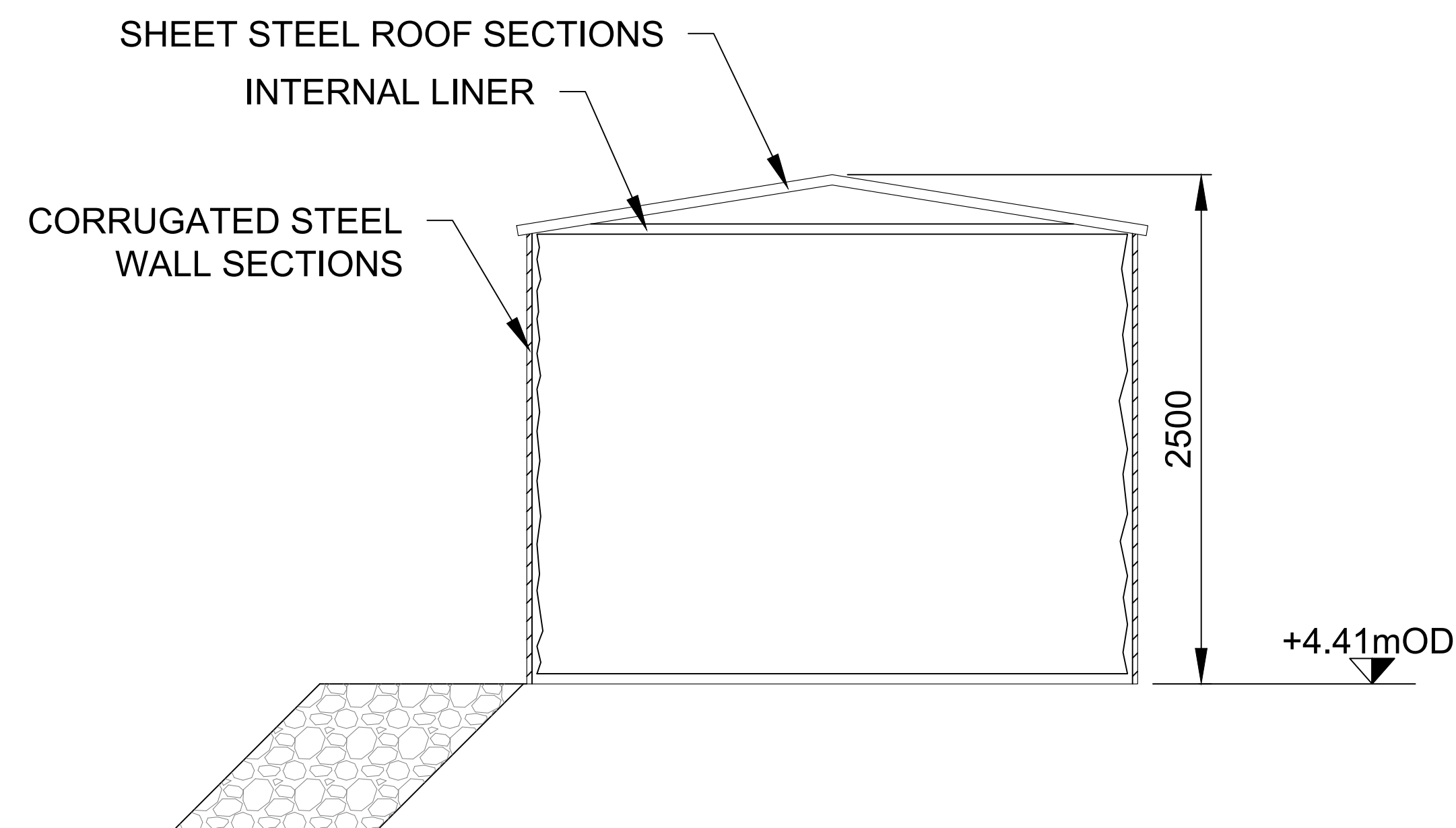
FISHERMEN'S STORAGE SECTION A-A
SCALE 1:50



OVERALL PLAN
SCALE 1:200



TYPICAL FISHERMEN'S STORAGE VIEW
SCALE NTS



FISHERMEN'S STORAGE SECTION B-B
SCALE 1:50

NOTES:

1. ALL DIMENSIONS ARE IN MILLIMETERS UNLESS OTHERWISE STATED.
2. USE DIMENSIONS ON DRAWINGS (DO NOT SCALE FROM DRAWINGS).
3. ALL LEVELS ARE QUOTED RELATIVE TO ORDNANCE DATUM (REFERENCE DATUM) WHERE OD LEVELS ARE USED ON SECTIONS AND ELEVATIONS, THE RESPECTIVE CHART DATUM LEVEL IS NOTED BESIDE THE OD LEVEL IN BRACKETS.
4. ORDNANCE DATUM MALIN mOD
CHART DATUM (mCD) 1.69 m

KEY MAP
SCALE 1:10,000

GDG
GAVIN & DOHERTY
GEOSOLUTIONS

Unit A2,
Nuttgrove Office Park,
Rathfarnham,
Dublin 14, D14 X627
Ireland.
T +353 (0)1-2071000
E info@gdgeo.com
www.gdgeo.com

ISSUED AS: **FOR PLANNING**

CLIENT: **Iarnród Éireann
Irish Rail**

PARTNER: **NICHOLAS
O'DWYER**
an RSK company

PROJECT TITLE: **ROSSLARE EUROPORT
ORE HUB**

DRAWING No: **ROREH-PL-DR- GDG-C- 0603**

Status: **-P3** Revision: **-03**

DRAWING TITLE: **FISHERMEN'S STORAGE
GENERAL ARRANGEMENT
PLAN AND SECTIONS
1 OF 2**

SCALE: **SHOWN** SHEET SIZE: **A1** DATE: **20/11/2025**

DRAWN BY: **EFC** CHECKED BY: **M.F.** APPROVED BY: **D.O'L**