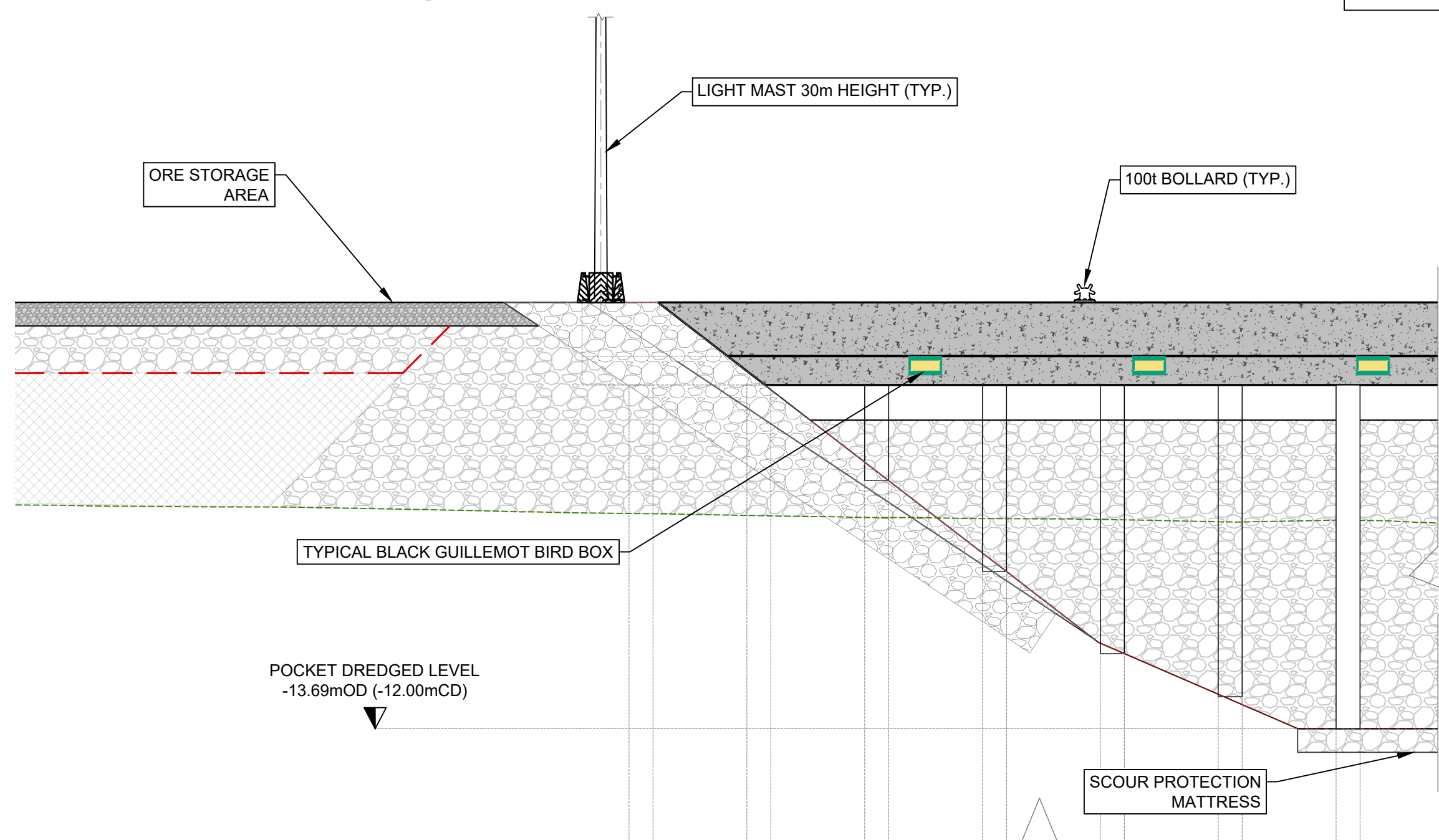


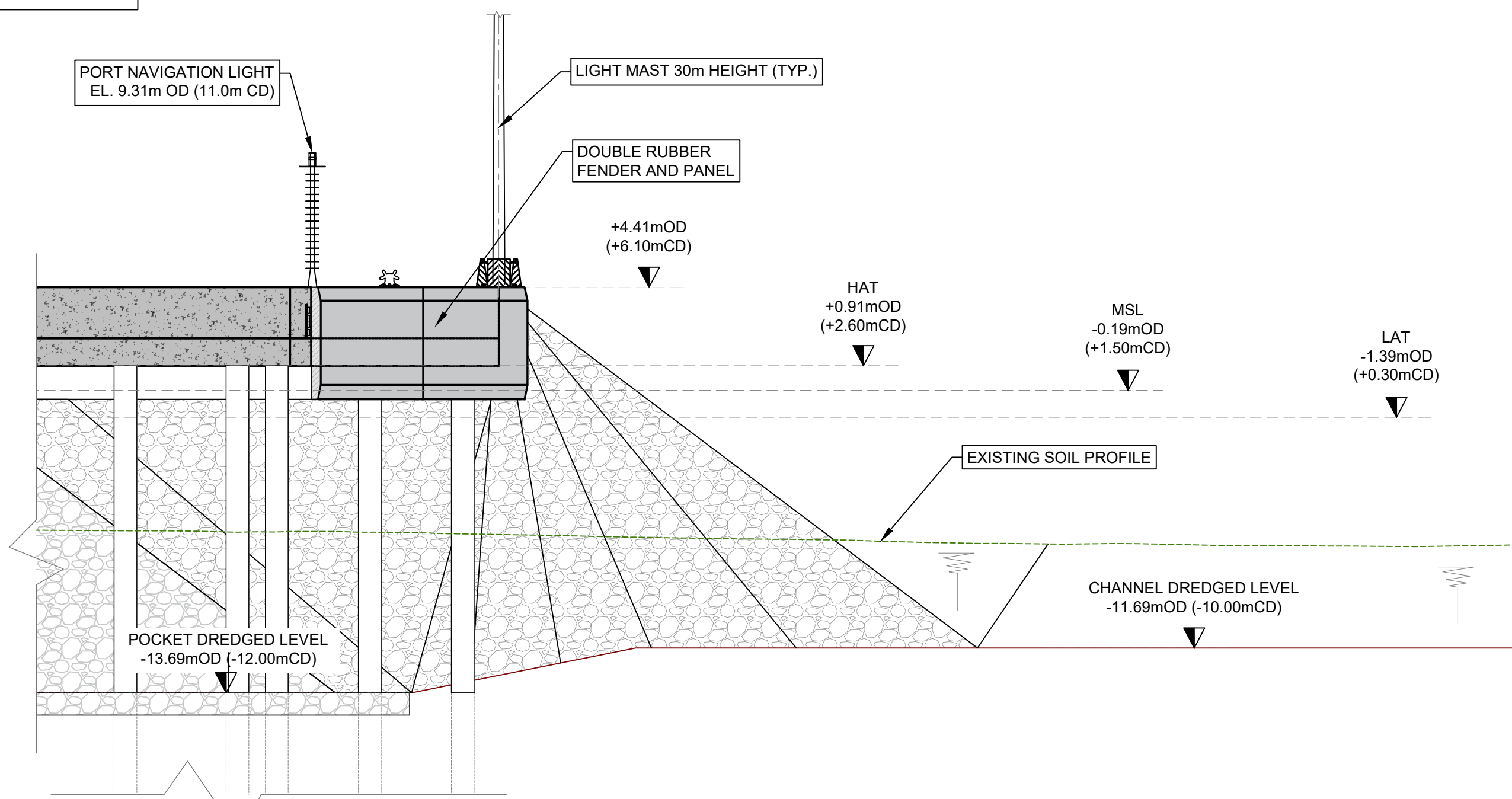
ELEVATION 4-4

SCALE 1:500



ELEVATION 4-4-VIEW 05

SCALE 1:200

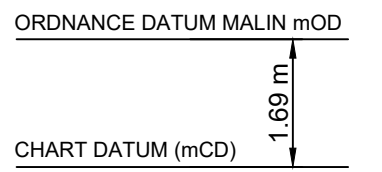


ELEVATION 4-4-VIEW 06

SCALE 1:200

NOTES:

1. ALL DIMENSIONS ARE IN MILLIMETERS UNLESS OTHERWISE STATED
2. USE DIMENSIONS ON DRAWINGS (DO NOT SCALE FROM DRAWINGS)
3. ALL LEVELS ARE QUOTED RELATIVE TO ORDNANCE DATUM (REFERENCE DATUM) WHERE OD LEVELS ARE USED ON SECTIONS AND ELEVATIONS, THE RESPECTIVE CHART DATUM LEVEL IS NOTED BESIDE THE OD LEVEL IN BRACKETS.
- 4.



KEY PLAN

SCALE 1:25,000

Unit A2,  
Nugrove Office Park,  
Rathfarnham,  
Dublin 14, D14 X627  
Ireland.  
T +353 (0)1-2071000  
E info@gdgeo.com  
www.gdgeo.com

**GDG**  
GAVIN & DOHERTY  
GEOSOLUTIONS

ISSUED AS: FOR PLANNING

CLIENT:



PARTNER:



PROJECT TITLE: ROSSLARE EUROPORT  
ORE HUB

DRAWING No: ROREH-PL-DR- GDG-C-0433

Status: -P3 Revision: -03

DRAWING TITLE:

ROSSLARE ORE HUB  
ELEVATION 4-4

SCALE: SHOWN SHEET SIZE: A1 DATE: 19/11/2025  
DRAWN BY: EFC CHECKED BY: M.F. APPROVED BY: D.O'L



"FUNDED BY THE EUROPEAN UNION. VIEWS AND OPINIONS EXPRESSED ARE HOWEVER THOSE OF THE AUTHOR(S) ONLY AND DO NOT NECESSARILY REFLECT THOSE OF THE EUROPEAN UNION. NEITHER THE EUROPEAN UNION NOR ANY GRANTING AUTHORITY CAN BE HELD RESPONSIBLE FOR THEM."