






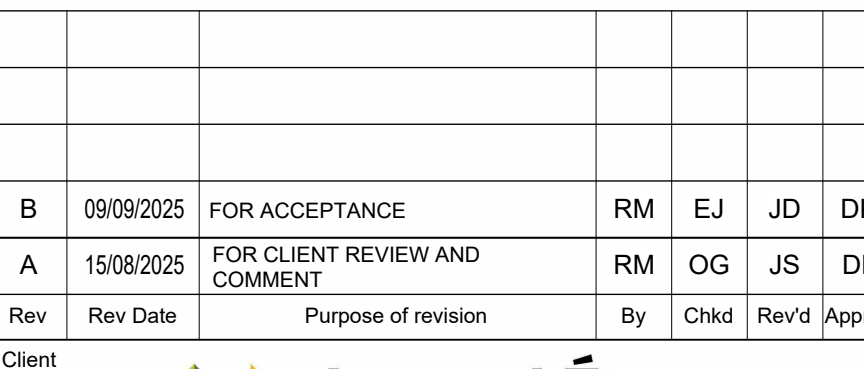
NOTES:

1. Do not scale from this drawing.
2. All dimensions are in millimetres unless stated otherwise.
3. All levels are in MODM.

LEGEND:

-  Railway Line
- HWM** High Water Mark
-  Extent of proposed works under scheme
-  Rail Boundaries (Buildings/fence/walls)
-  Start and end of sub-cells
-  Level Crossing, Bridges and Culverts

CCA1 - PLAN - PART 8
SCALE 1 : 500



Iarnród Éireann
Irish Rail

Designer

Jacobs

Termini Building, 2nd Floor, 3 Arkle Road, Sandycroft
Dublin, D18 C9C5, Ireland. Tel: +353 (0) 1 269 5666
www.jacobs.com

Drawing title

MERRION GATES TO SEAPOINT
BEACH CCA1 - PHASE 3 DESIGN
GENERAL ARRANGEMENT PLAN
4 OF 7

Drawing Status		IS - FOR ACCEPTANCE	Suitability IS
Scale	1 : 500	DO NOT SCALE	
Jacobs Project No.	D3658300		Rev. B
Client No.	7694		

Drawing No.
7694-CCA1-P3-DWG-CV-JAC-0203

Plot Date/Time: 09/09/2025 14:23:08 Master Size

Reproduced by permission of Ordnance Survey Ireland/Government of Ireland. All rights reserved. Ordnance Survey license number CYAL50298388

CCA1 - PLAN - PART 9
SCALE 1 : 500

