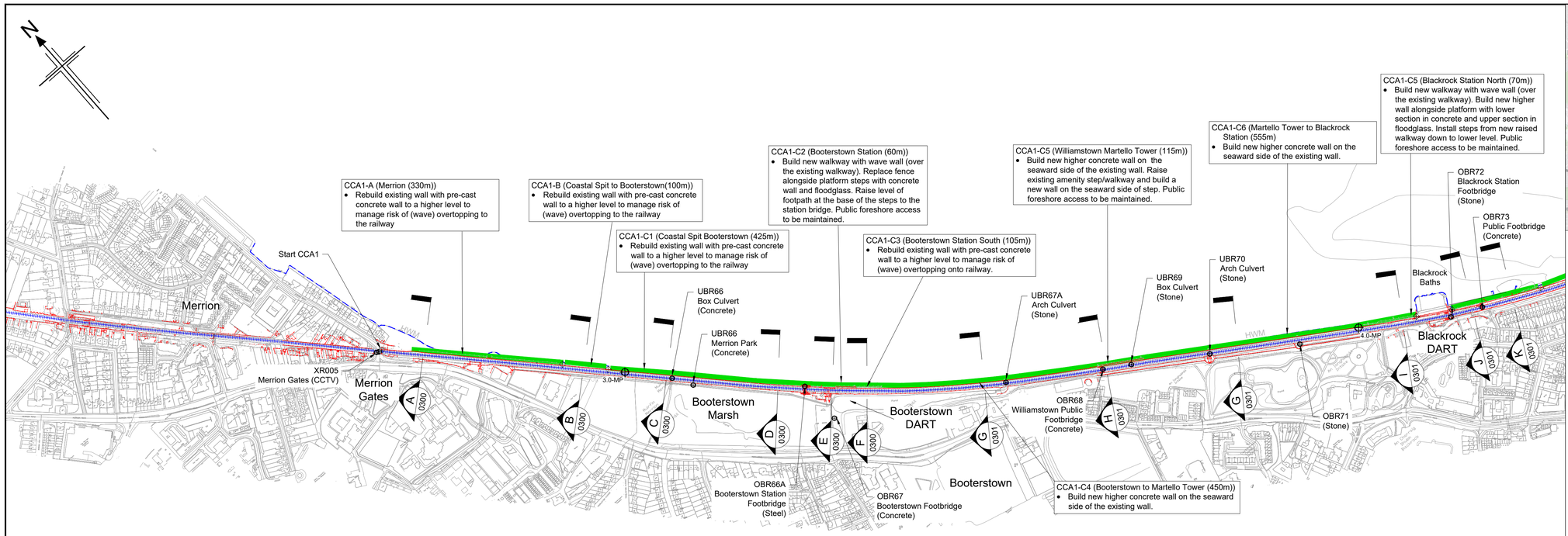

CCA1 - PLAN - PART 1

Scale 1:5000

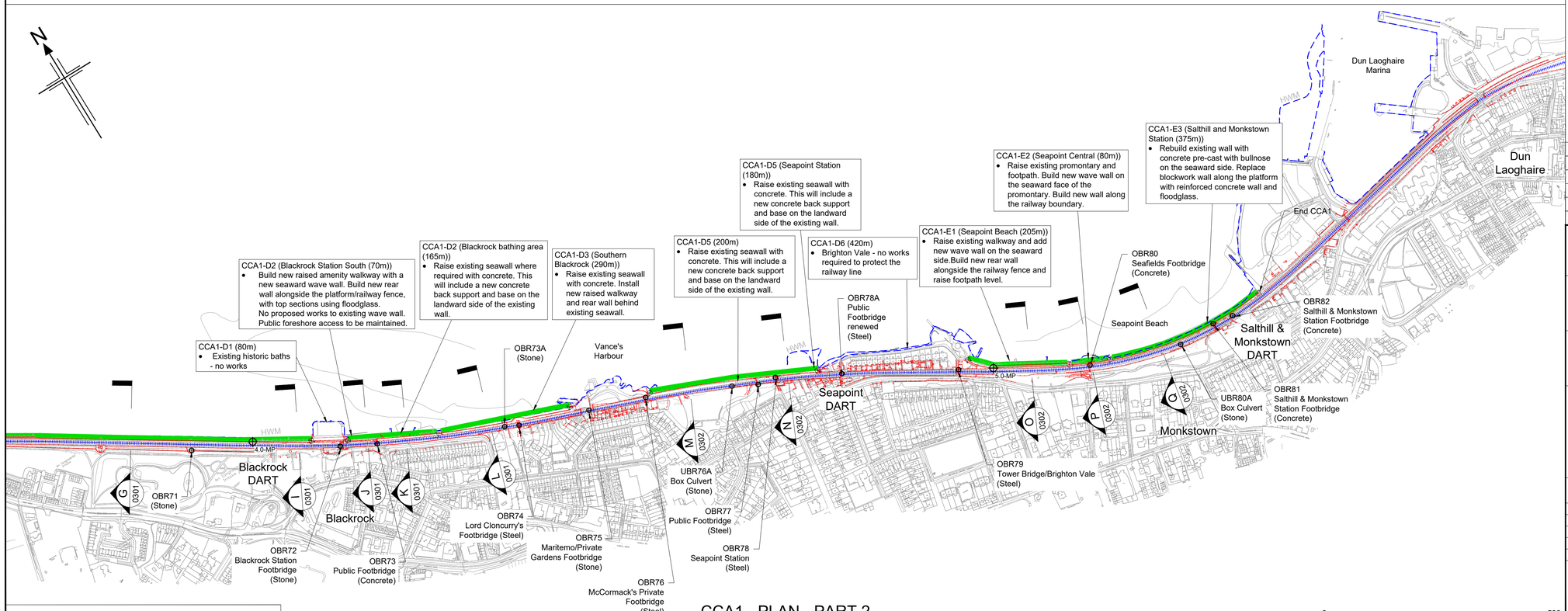

CCA1 - PLAN - PART 2

Scale 1:5000

Reproduced by permission of Ordnance Survey Ireland/Government of Ireland. All rights reserved. © Ordnance Survey license number CYAL50298388.

C:\pwworking\jacobs-emea-01\d0189042\7694-CCA1-P3-DWG-CV-JAC-0100.dwg - 09/09/2025 14:07:57 - A1Frame - WilkinR

KEY PLAN

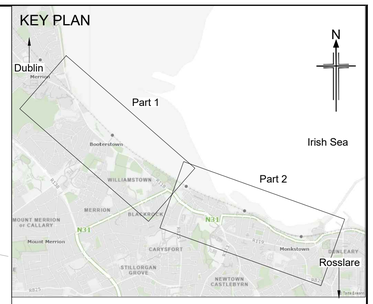

NOTES

1. Do not scale from this drawing.
2. Size and location of all structures is indicative only and to be determined through design development.

LEGEND

- Railway line
- Start and end of CCA sub-cells
- Extent of proposed works under scheme
- 17.0-MP — Mile Post (MP)
- HWM — High Water Mark
- Rail Boundaries (Buildings / fence / walls)
- Level Crossing, Bridges and Culverts

Rev	Rev. Date	Purpose of revision	Drawn	Checkd	Rev'd	Apprv'd
B	09/09/2025	FOR ACCEPTANCE	RM	EJ	JD	DK
A	15/08/2025	FOR CLIENT REVIEW AND COMMENT	RM	OG	JS	DK

Client: Iarnród Éireann Irish Rail

Designer: Jacobs
Termini Building, 2nd Floor, 3 Arkle Road, Sandyford
Dublin, D18 C9C5, Ireland. Tel: +353 (0)1 269 5666
www.jacobs.com

Project: ECRIPP Iarnród Éireann

Drawing title
MERRION GATES TO SEAPOINT BEACH CCA1 PHASE 3 DESIGN LOCATION PLAN

Drawing status: Issue for Acceptance

State Code	Contract / Work Package 1		
Project Stage	Preliminary Design		
Scale	1:5000	DO NOT SCALE	
Jacobs No.	D3658300	Rev	B.1
Client no.	7694		

Drawing number	Project No	Work Package	Phase
	7694 -	CCA1	- P3 -

Type	Discipline	Originator	Number
DWG -	CV	- JAC	- 0100

© Copyright 2025 Jacobs U.K. Limited. The concepts and information contained in this document are the property of Jacobs. Use or copying of this document in whole or in part without the written permission of Jacobs constitutes an infringement of copyright. Limitation: This drawing has been prepared on behalf of, and for the exclusive use of Jacobs' Client, and is subject to, and issued in accordance with, the provisions of the contract between Jacobs and the Client. Jacobs accepts no liability or responsibility whatsoever for, or in respect of, any use of, or reliance upon, this drawing by any third party.

0 — 500
SCALE 1:5000 METRES